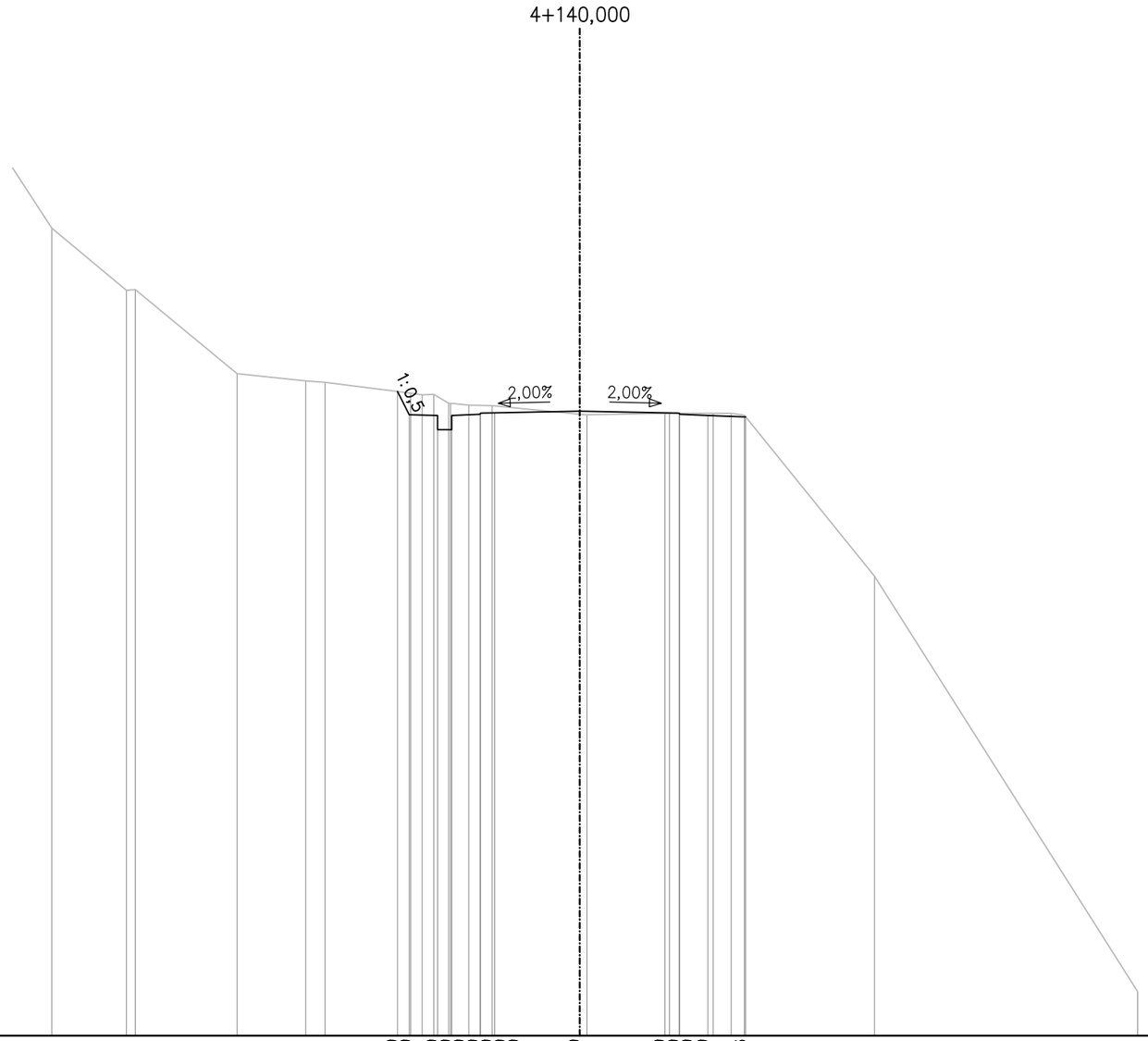

M 1:100

NN 764,00 m

| | | |

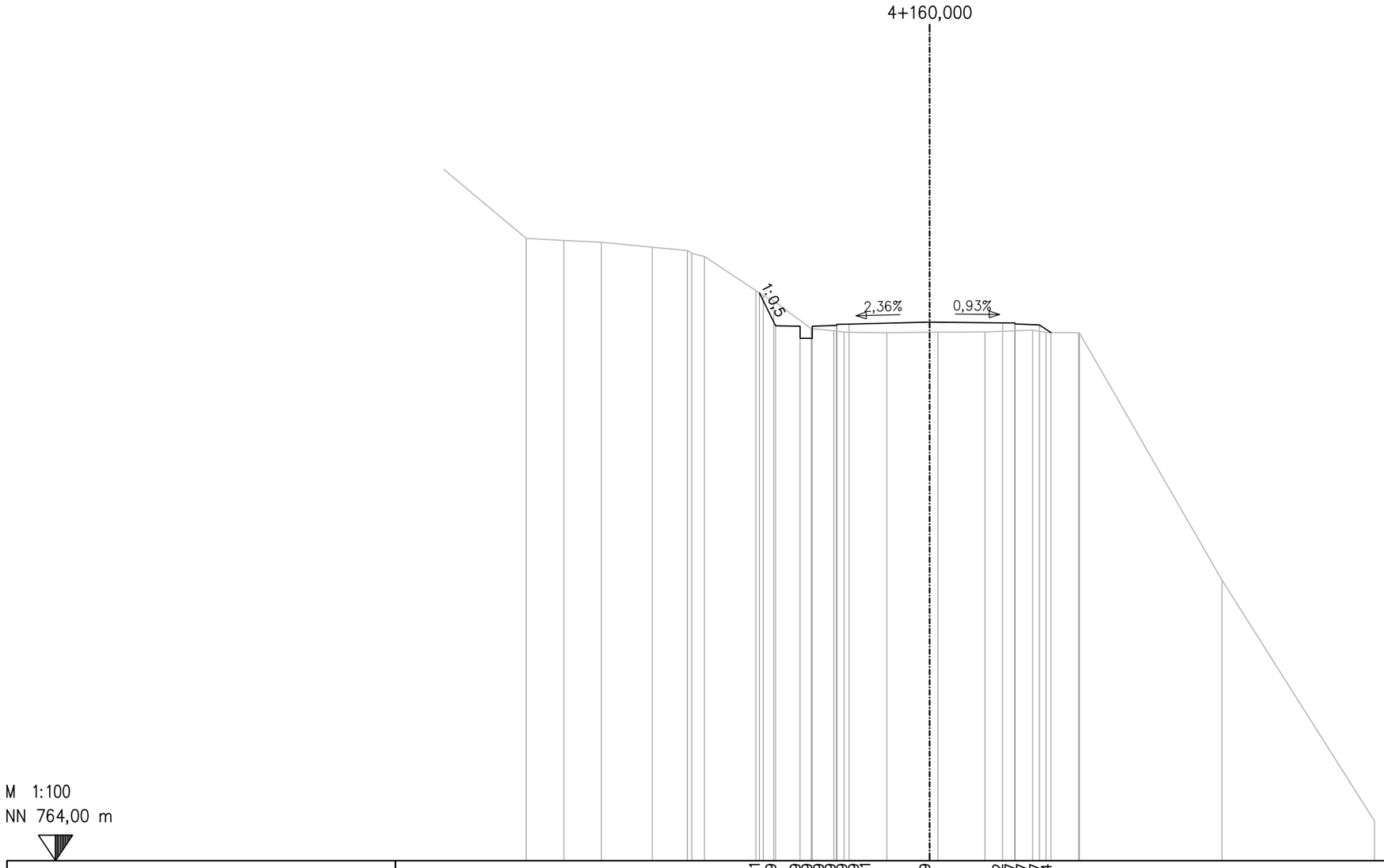
4+160,000
1:0,5
2,36%
0,93%
M 1:100
NN 764,00 m

| | | |


4+180,000
1:0,5
3,82%
3,46%
1:1,5
M 1:100
NN 764,00 m

| | | |

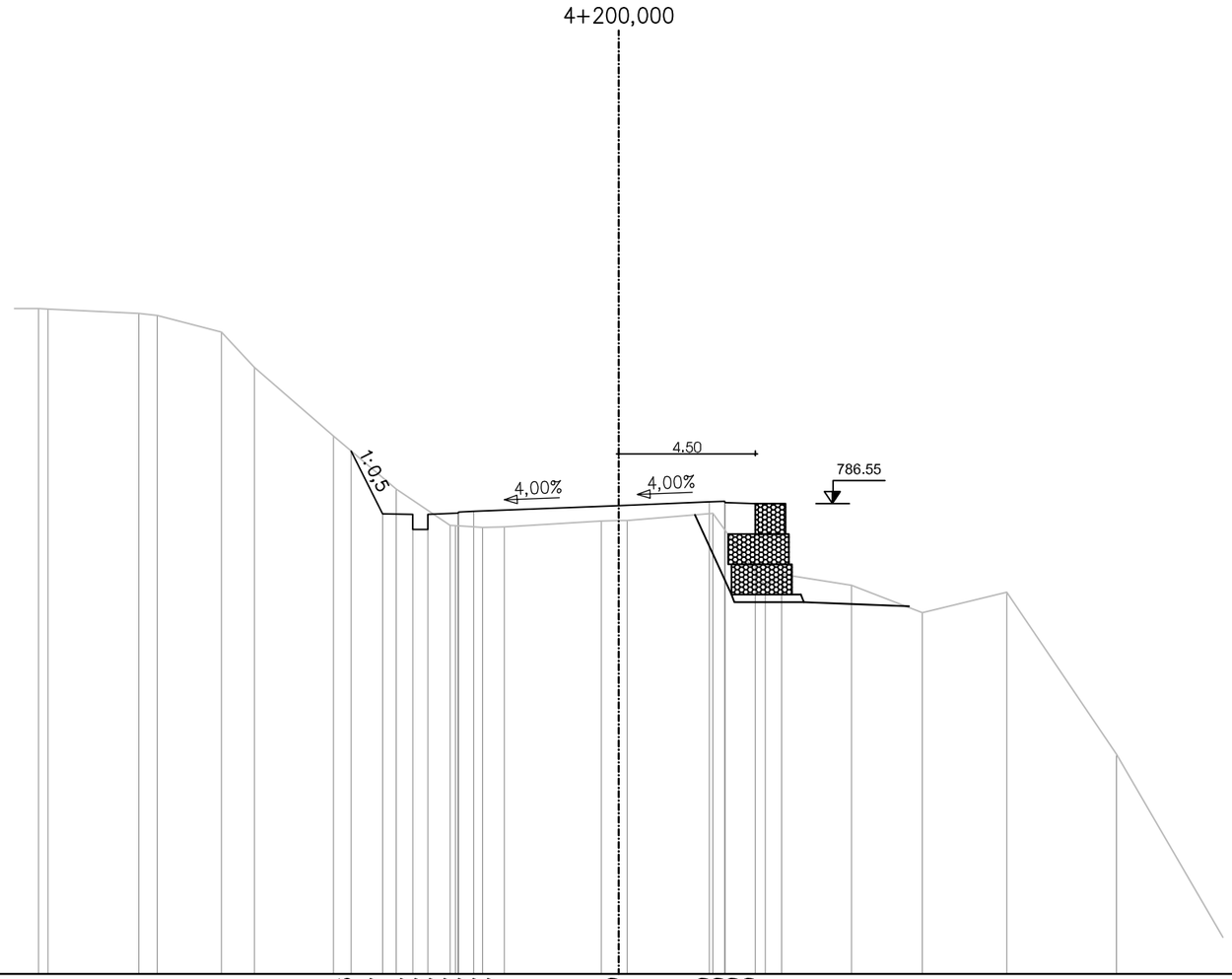

M 1:100

NN 771,00 m

| | | |

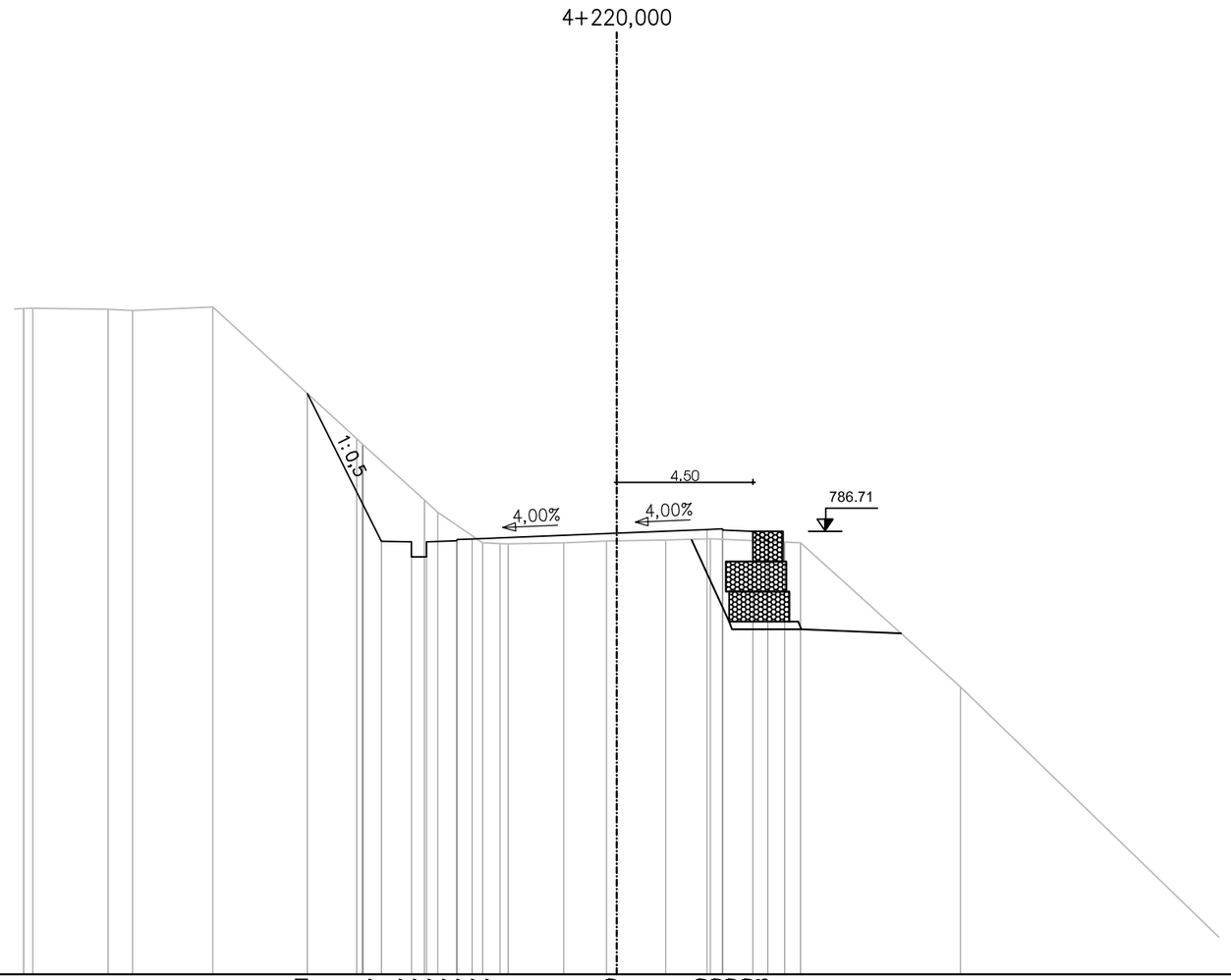

M 1:100

NN 772,00 m

| | | |

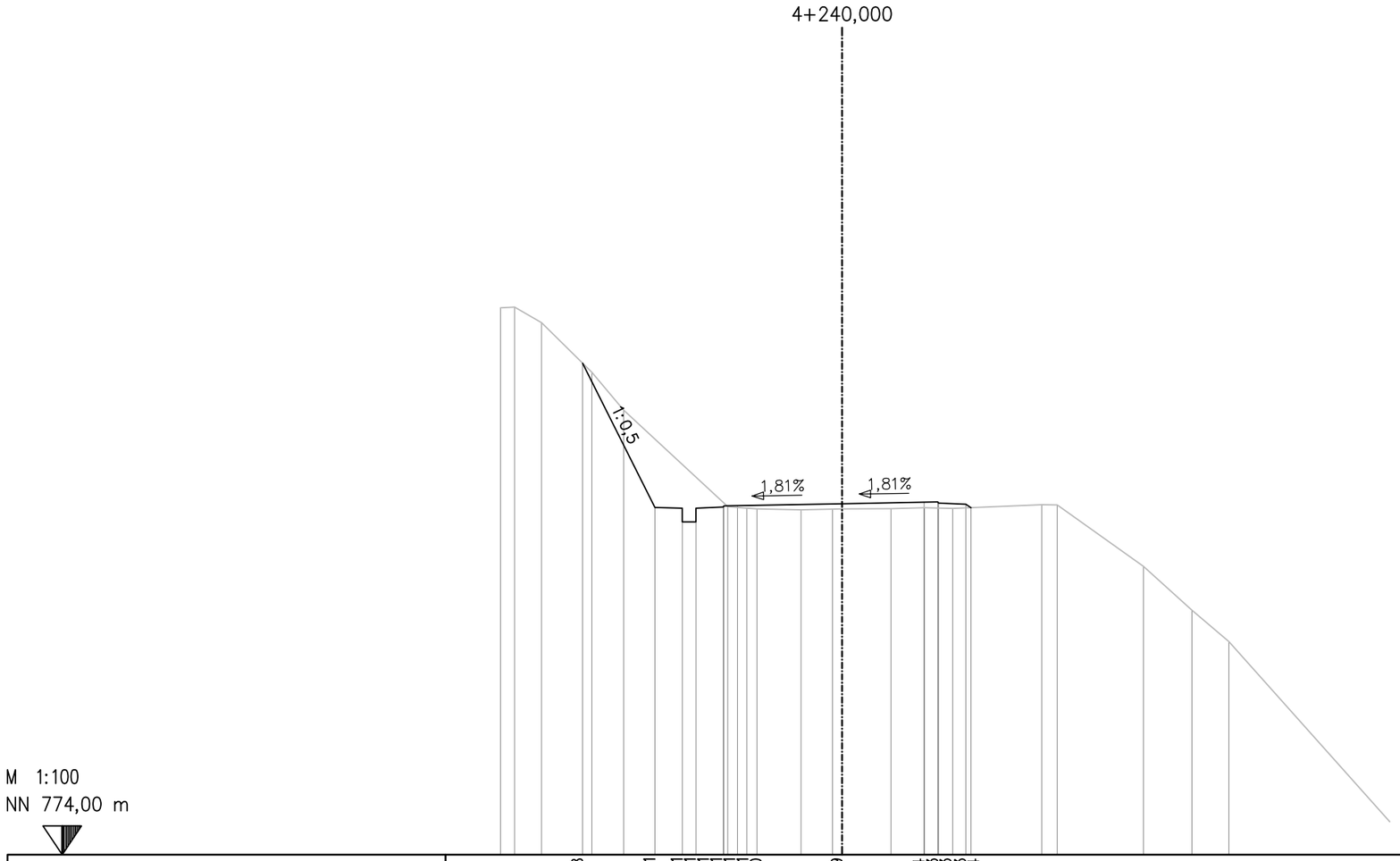
4+240,000
1:0,5
1,81%
1,81%
M 1:100
NN 774,00 m

| | | |

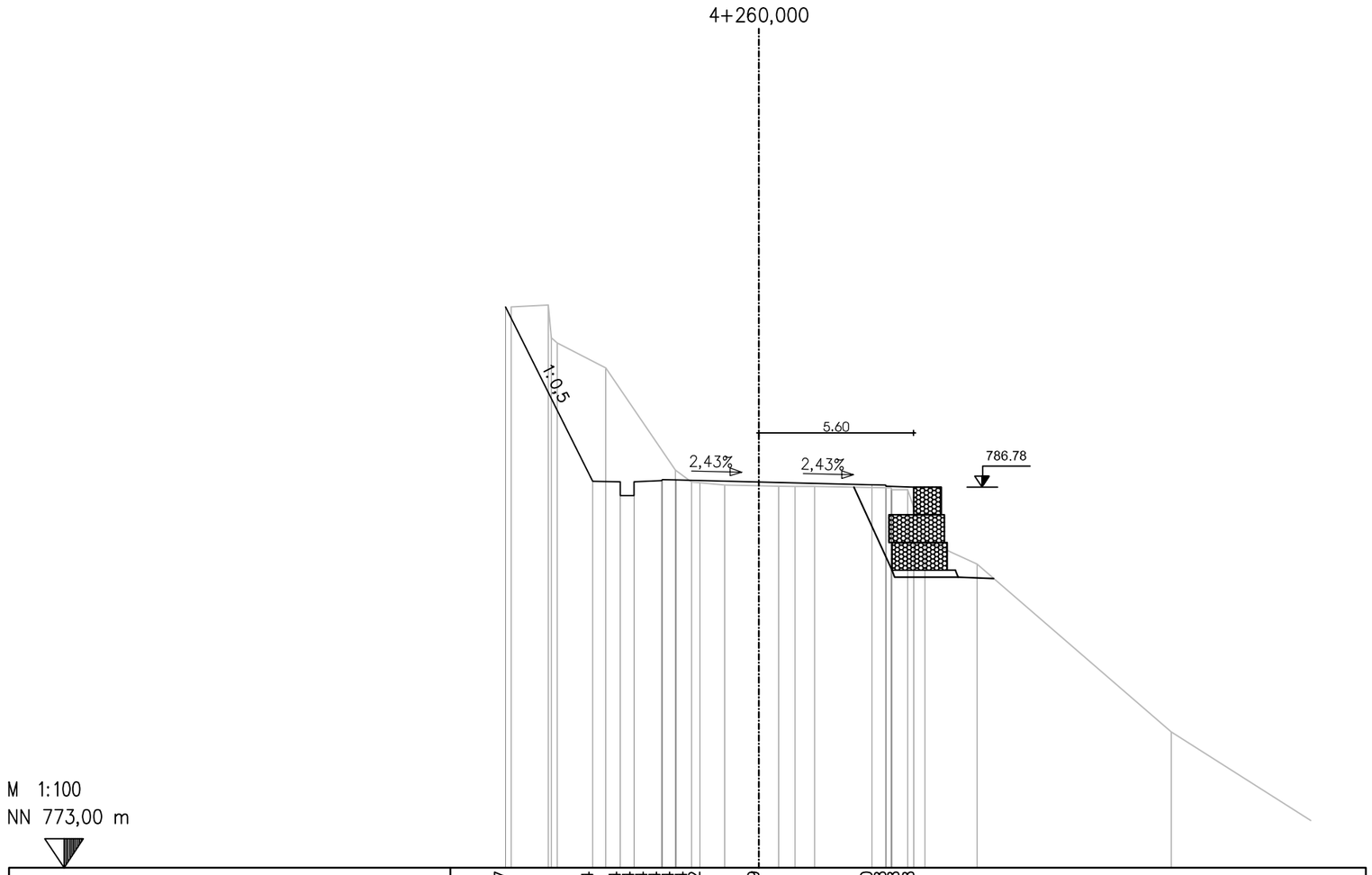
4+260,000
1:0,5
5.60
2,43%
2,43%
786.78
M 1:100
NN 773,00 m

| | | |

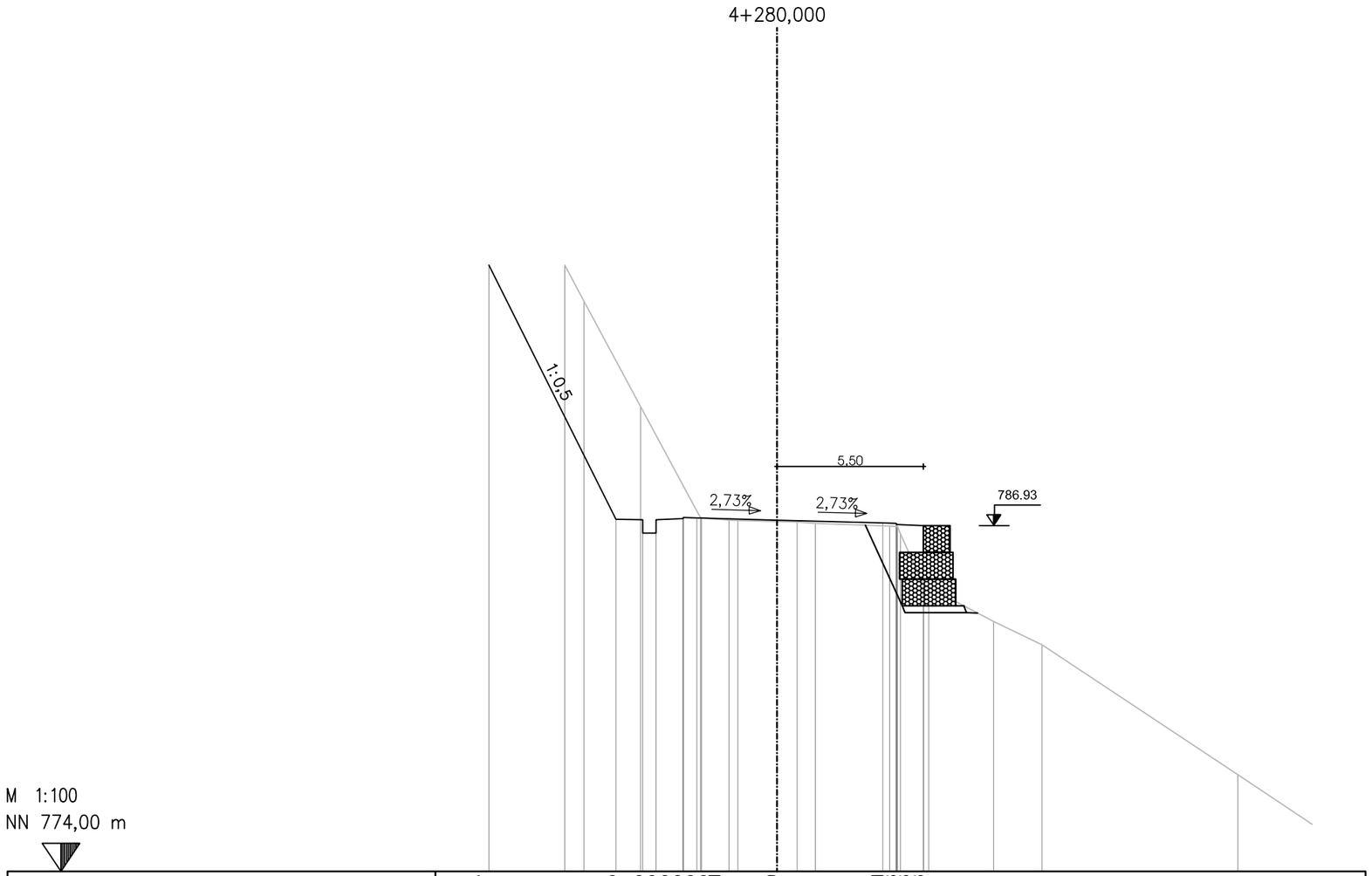
4+280,000
1:0,5
5,50
2,73%
2,73%
786.93
M 1:100
NN 774,00 m

| | | |

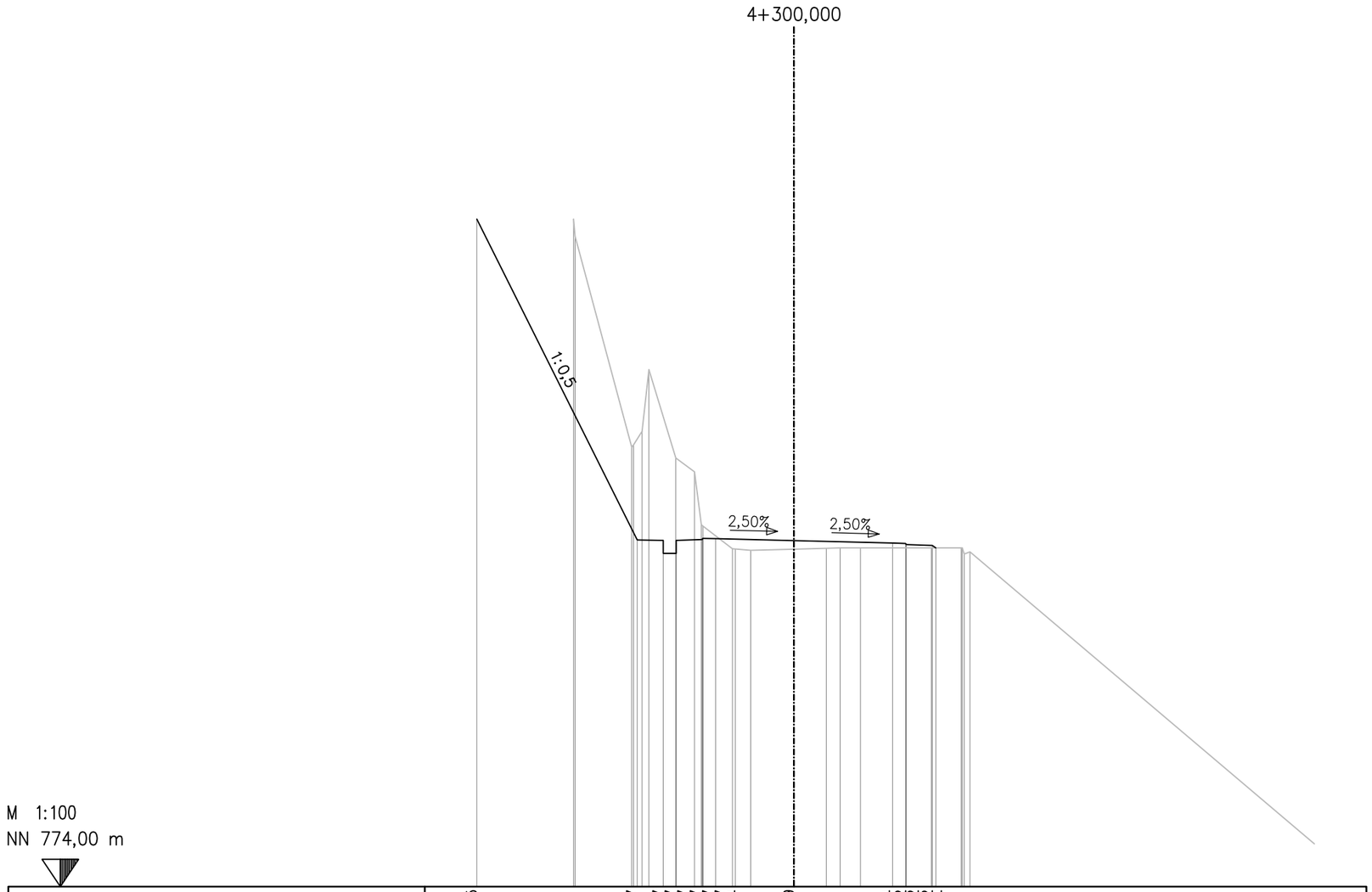
4+300,000
1:0.5
2,50%
2,50%
M 1:100
NN 774,00 m

| | | |

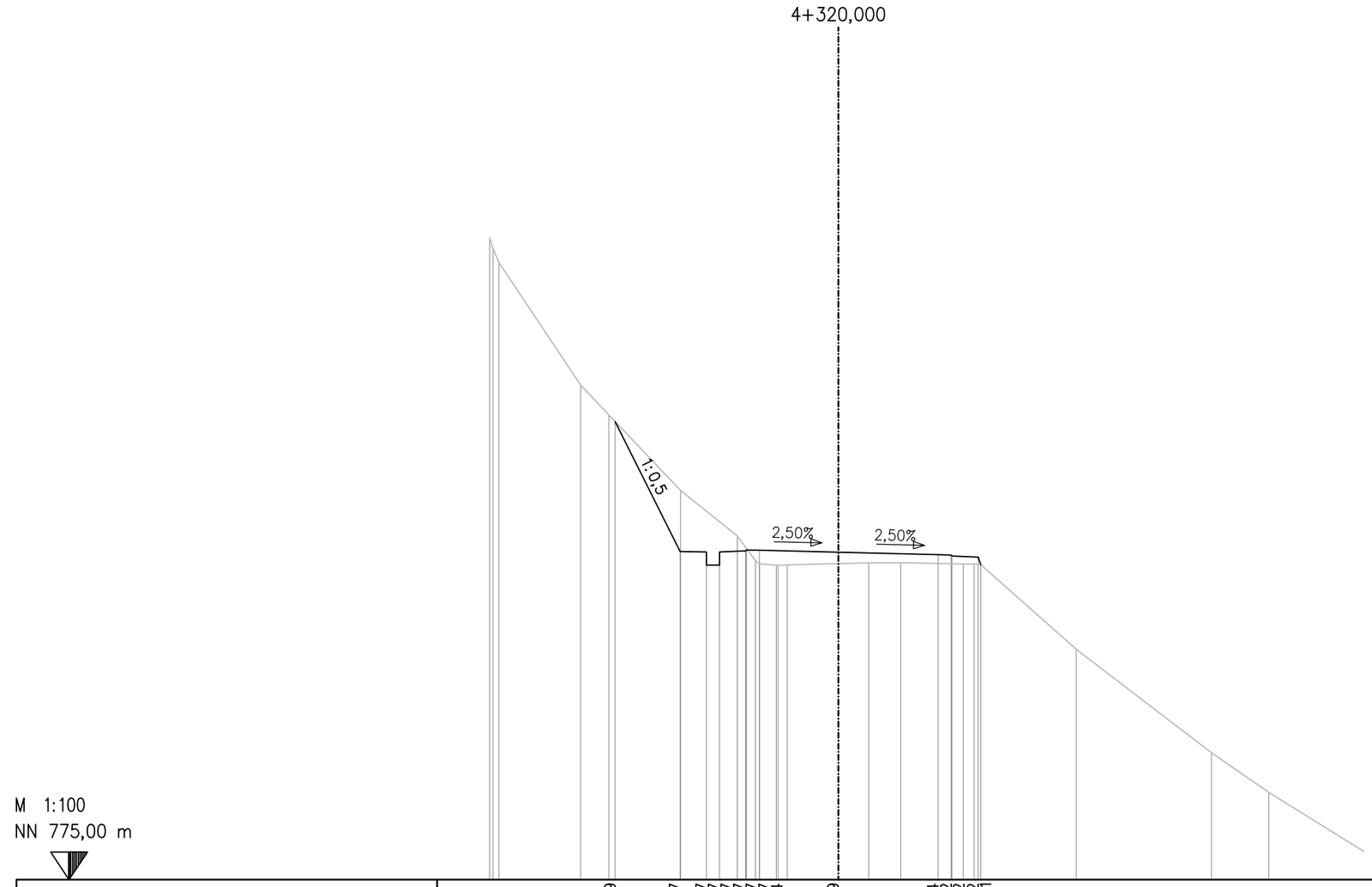
4+320,000
1:0,5
2,50%
2,50%
M 1:100
NN 775,00 m

| | | |


4+340,000
1:0.5
1,37%
1,37%
M 1:100
NN 776,00 m

| | | |

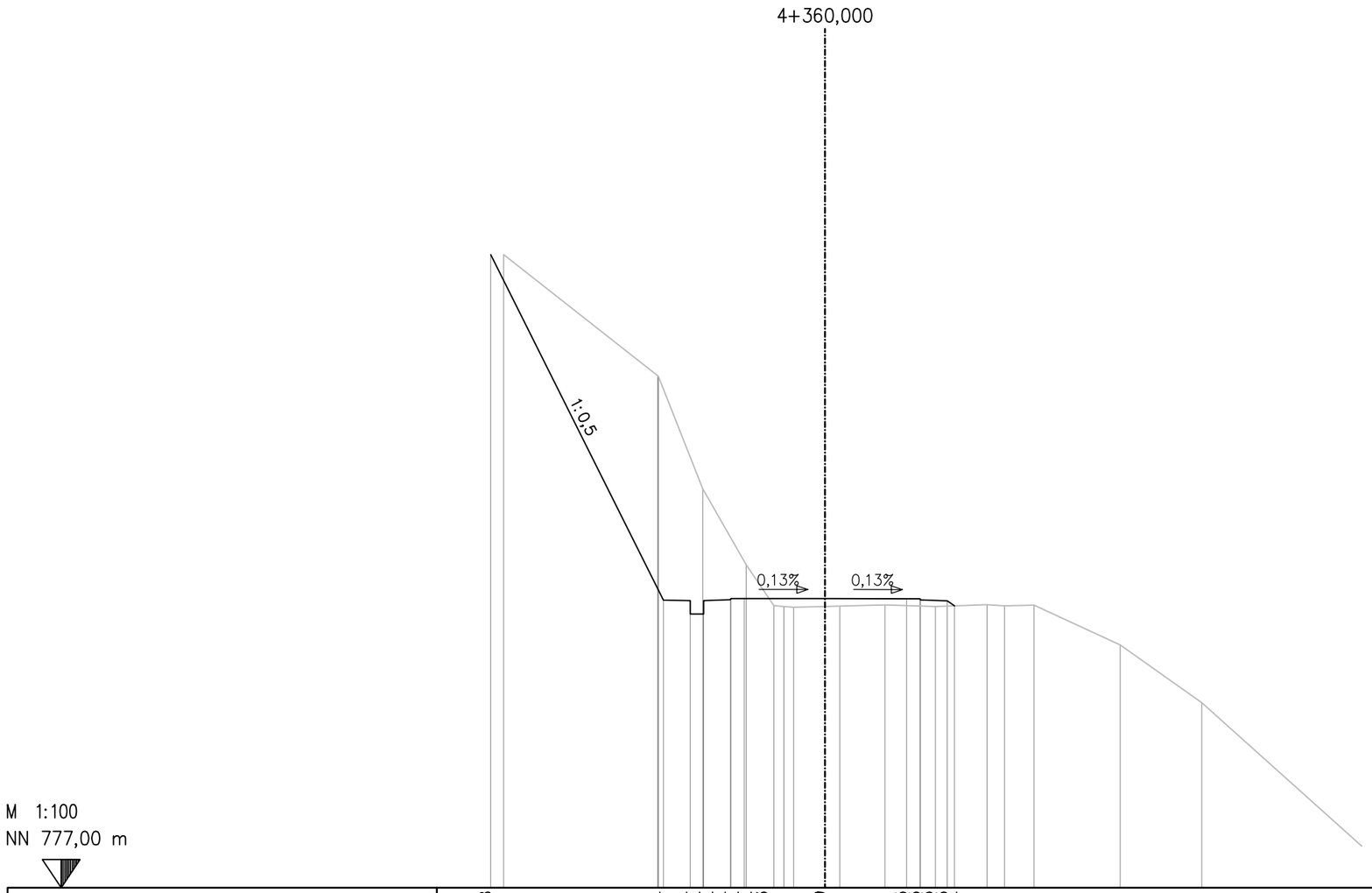
4+360,000
1:0.5
0,13%
0,13%
M 1:100
NN 777,00 m

| | | |

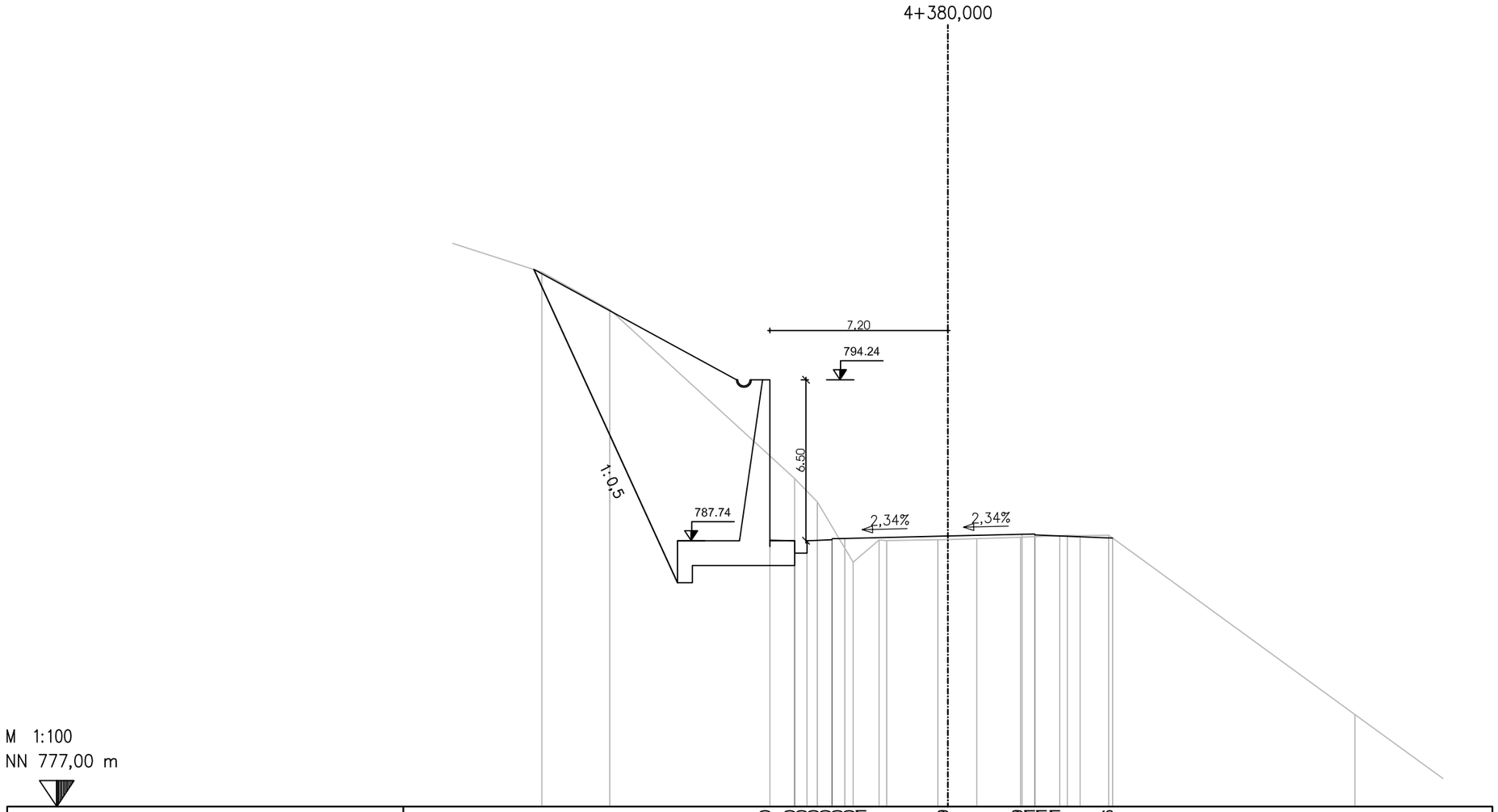
4+380,000
7,20
794.24
6,50
1:0,5
787.74
2,34%
2,34%
M 1:100
NN 777,00 m

| | | |

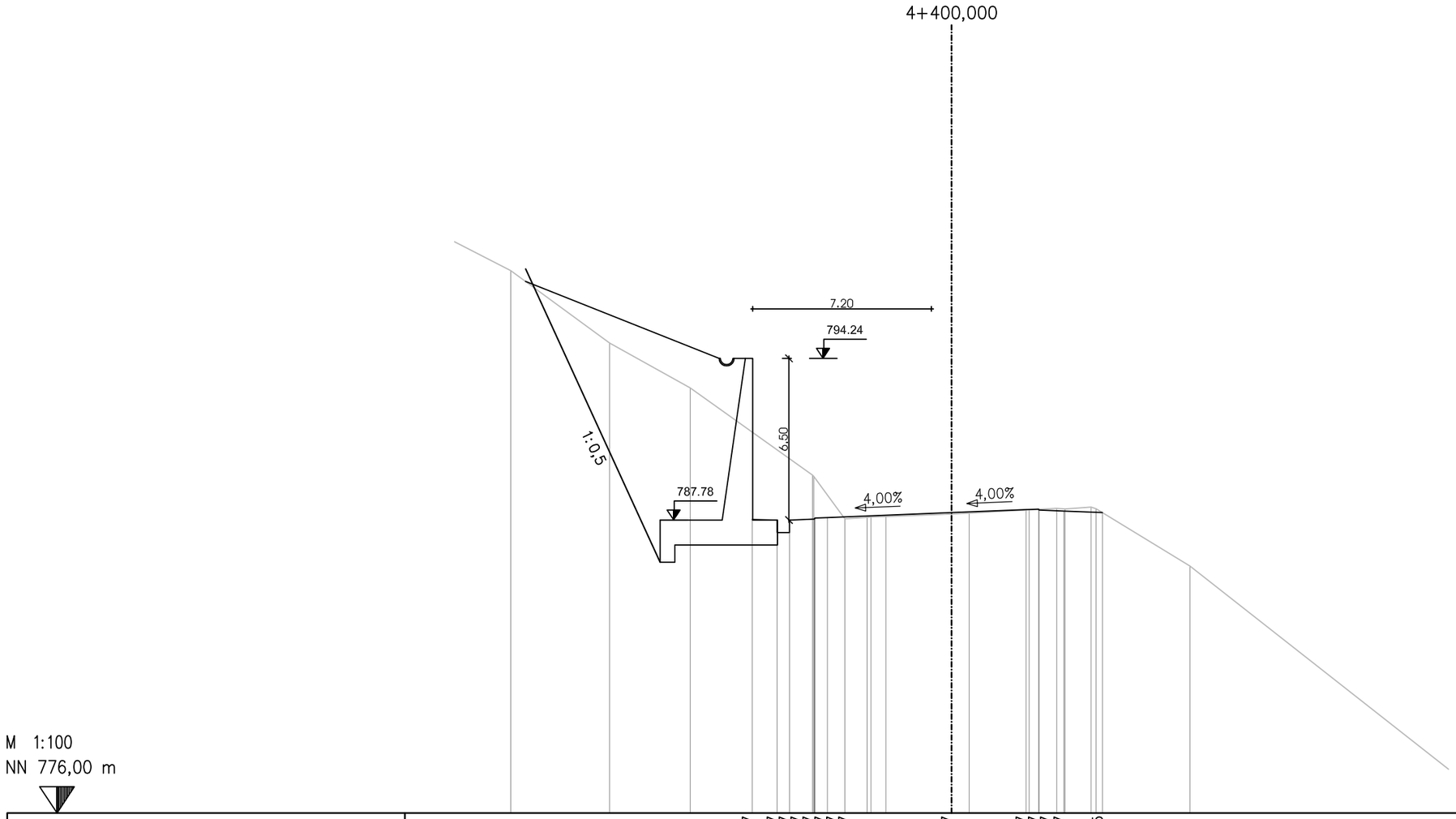
4+400,000
7.20
794.24
6.50
1:0,5
787.78
4,00%
4,00%
M 1:100
NN 776,00 m

| | | |

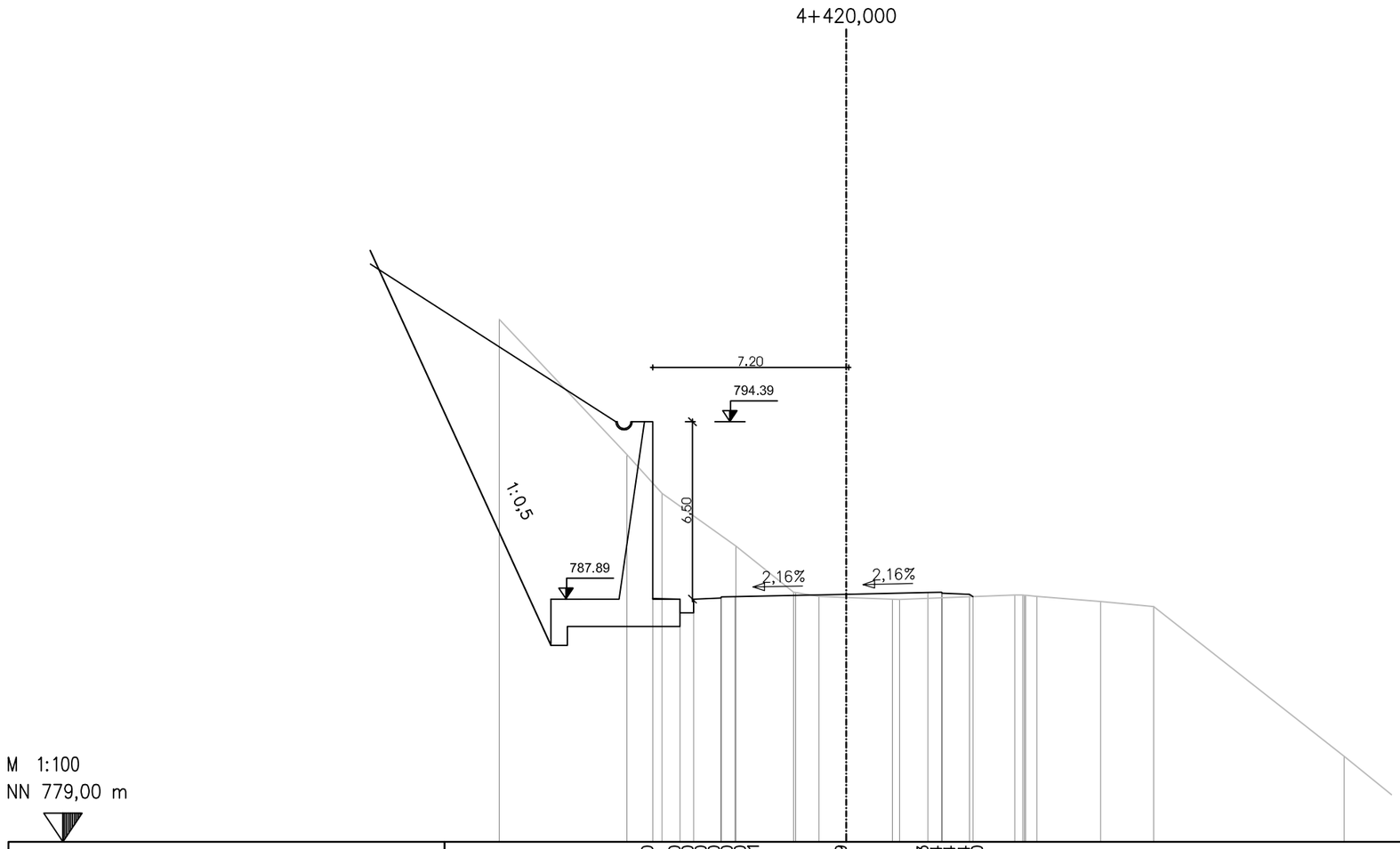
4+420,000
7,20
794.39
6,50
1:0,5
787.89
2,16%
2,16%
M 1:100
NN 779,00 m

| | | |

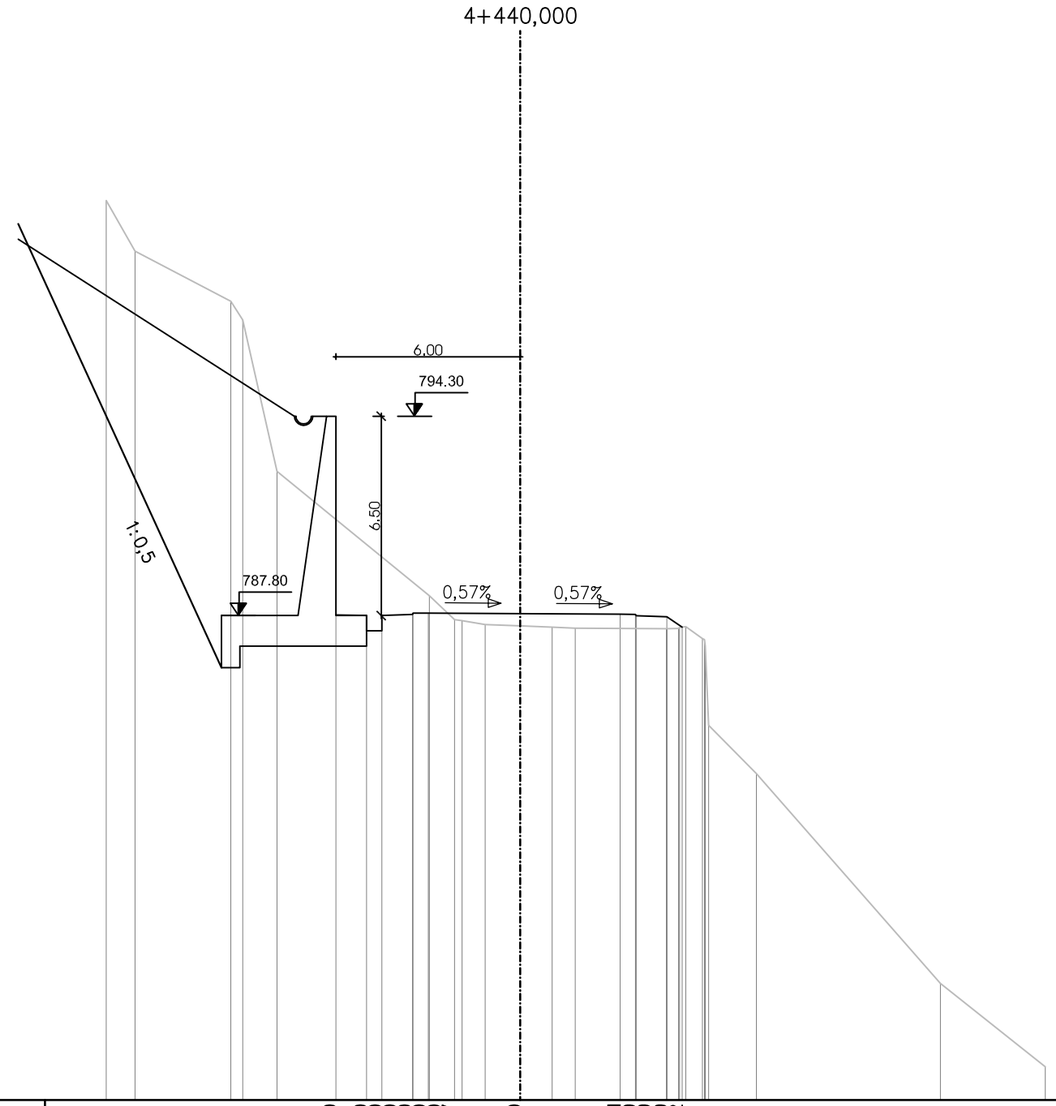

M 1:100

NN 772,00 m

| | | |

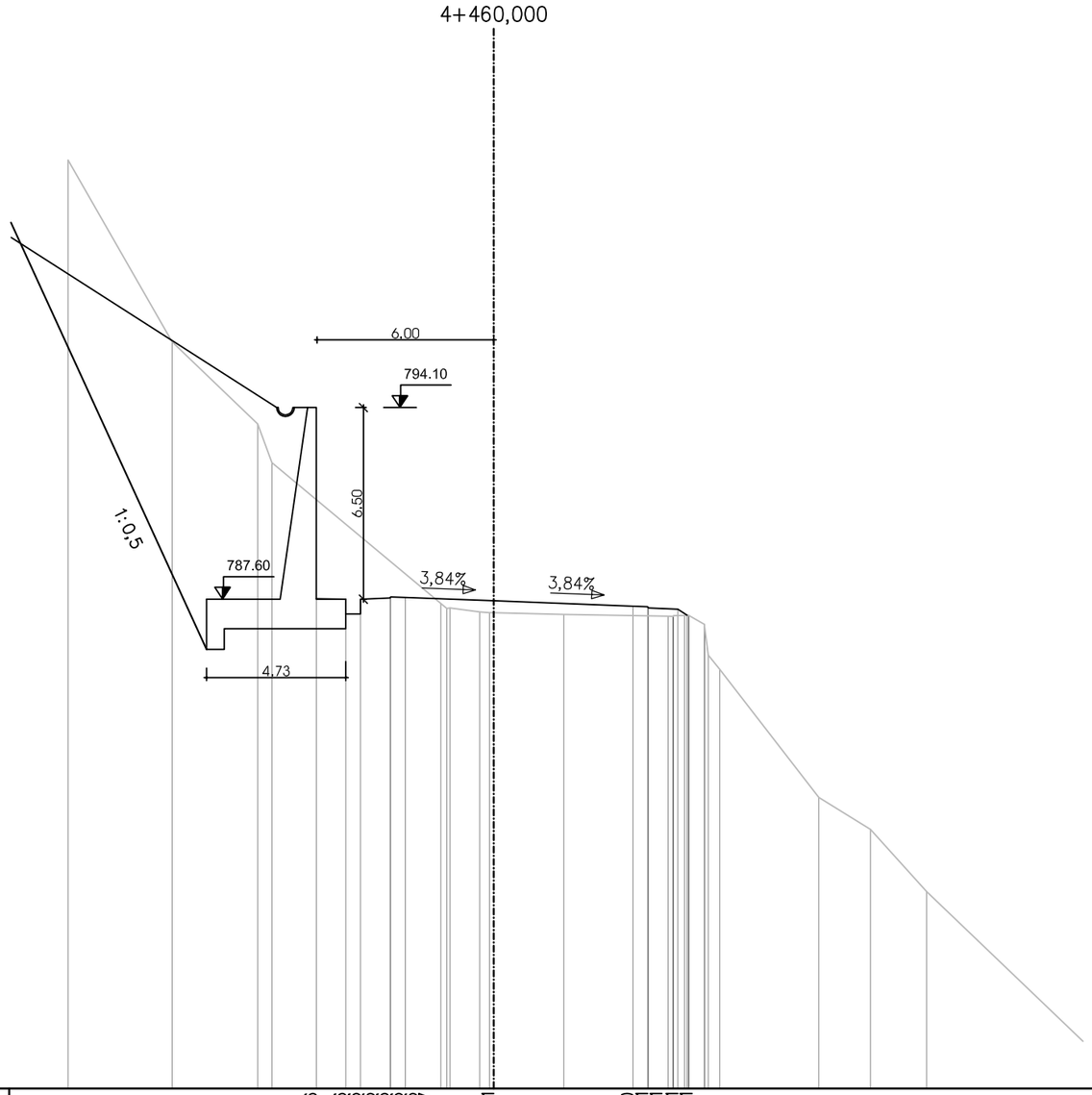

M 1:100

NN 771,00 m

| | | |

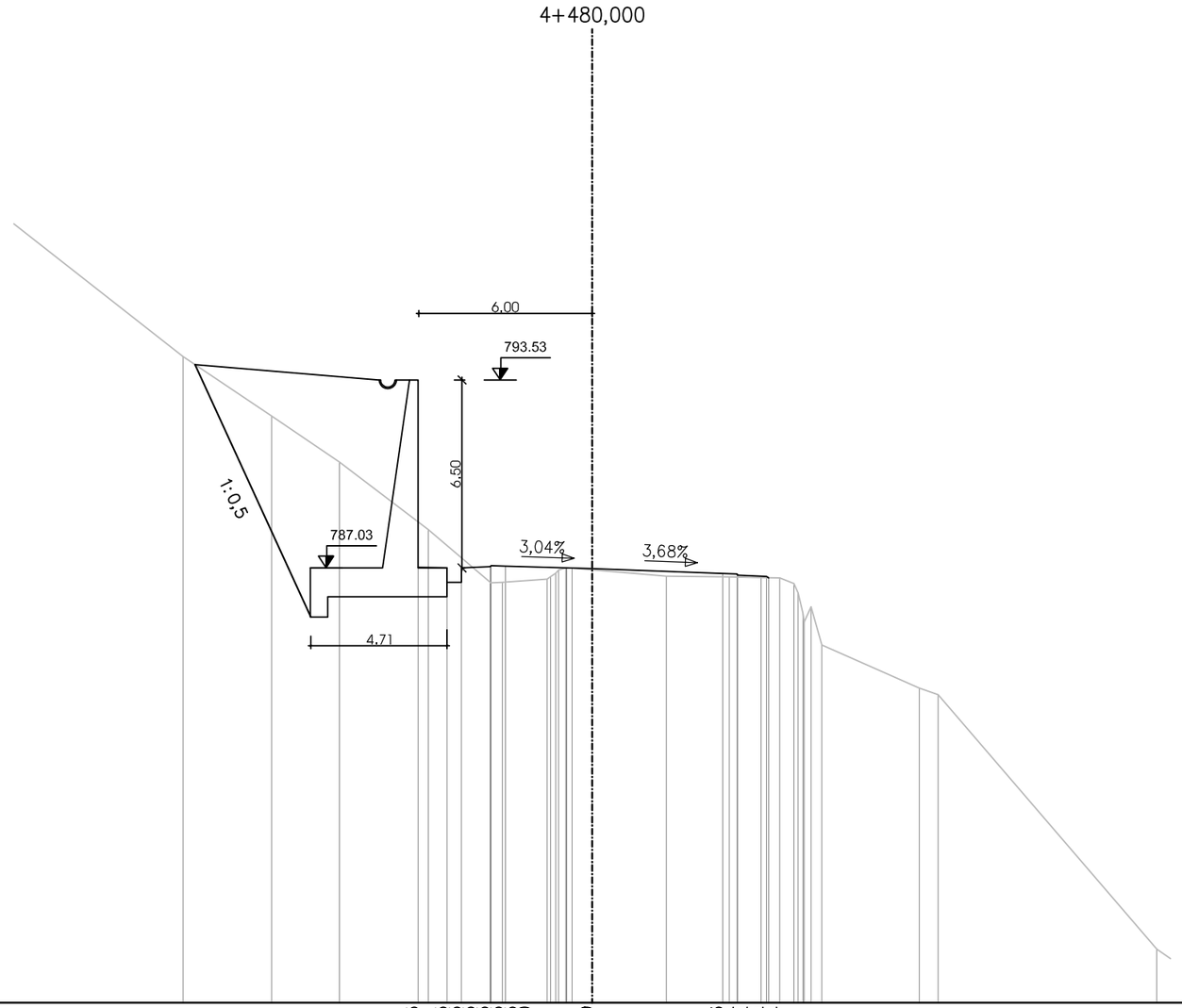

M 1:100

NN 772,00 m

| | | |

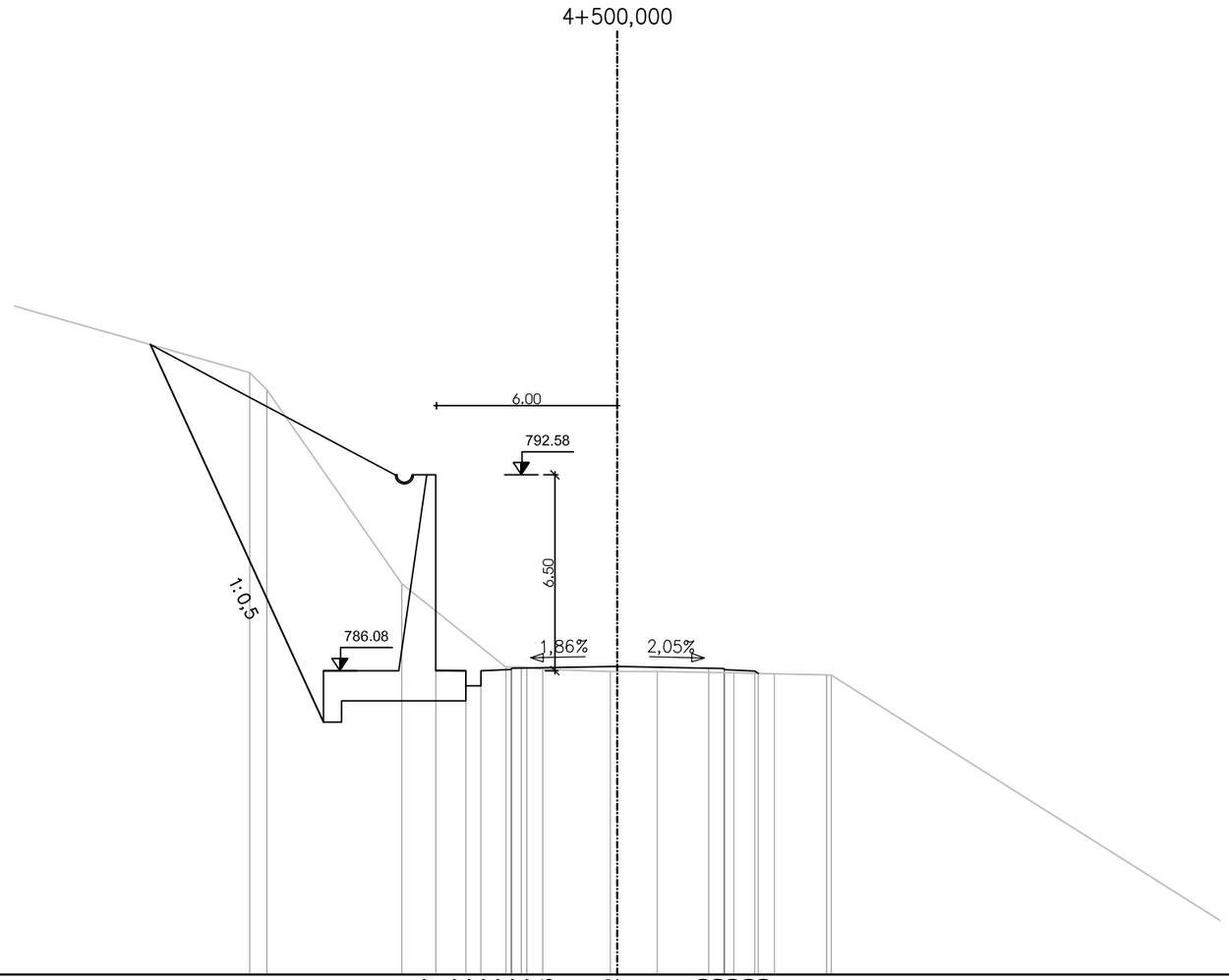

M 1:100

NN 776,00 m

საპროექტო დონე PLANNED ROAD	6,020 786,097 5,020 786,077 5,000 785,977 4,520 786,077 4,500 786,117 3,500 786,157 3,000 786,166 0,000 786,222 3,041 786,160 3,541 786,150 3,561 786,110 4,561 786,070 4,680 785,990
არსებული დონე EXISTING TERRAIN	12,193 795,964 11,629 795,398 7,144 788,964 3,692 786,192 3,189 786,214 2,470 786,129 0,233 786,054 0,000 786,054 1,328 786,052 3,868 786,012 5,215 785,976 6,953 785,938 7,102 785,931

დამკვეთი: საქართველოს რეგიონული განვითარებისა და ინფრასტრუქტურის სამინისტრო საქართველოს საავტომობილო გზების დეპარტამენტი EMPLOYER: MINISTRY OF REGIONAL DEVELOPMENT AND INFRASTRUCTURE OF GEORGIA ROADS DEPARTMENT OF GEORGIA	კონსულტანტი: ,,პროქს კონსულტი" GMBH, CONSULTANT: KOCKS CONSULT GMBH,	საავტომობილო გზა: ბათუმი(ანგისა) - ახალციხე მონაკვეთი: ხულო- გოდერძის უღელტეხილი კმ 0+000 - კმ 29+732 Road: Batumi(Angisa) - Akhaltsikhe Section: Khulo-Goderdzi Pass km 0+000 - km 29+732	დაამტკიცა: APPROVED:	ნახაზი N DRAWING	CS-CL100-0213
				თარიღი DATE	2013
	შეადგინა DESIGNED	შეამოწმა CHECKED	განივი პროფილი CROSS SECTION	თარიღი DATE	მასშტაბი SCALE 1:200
					ნახაზის ორიგინალური ზომა ORIGINAL DRAWING SIZE A3

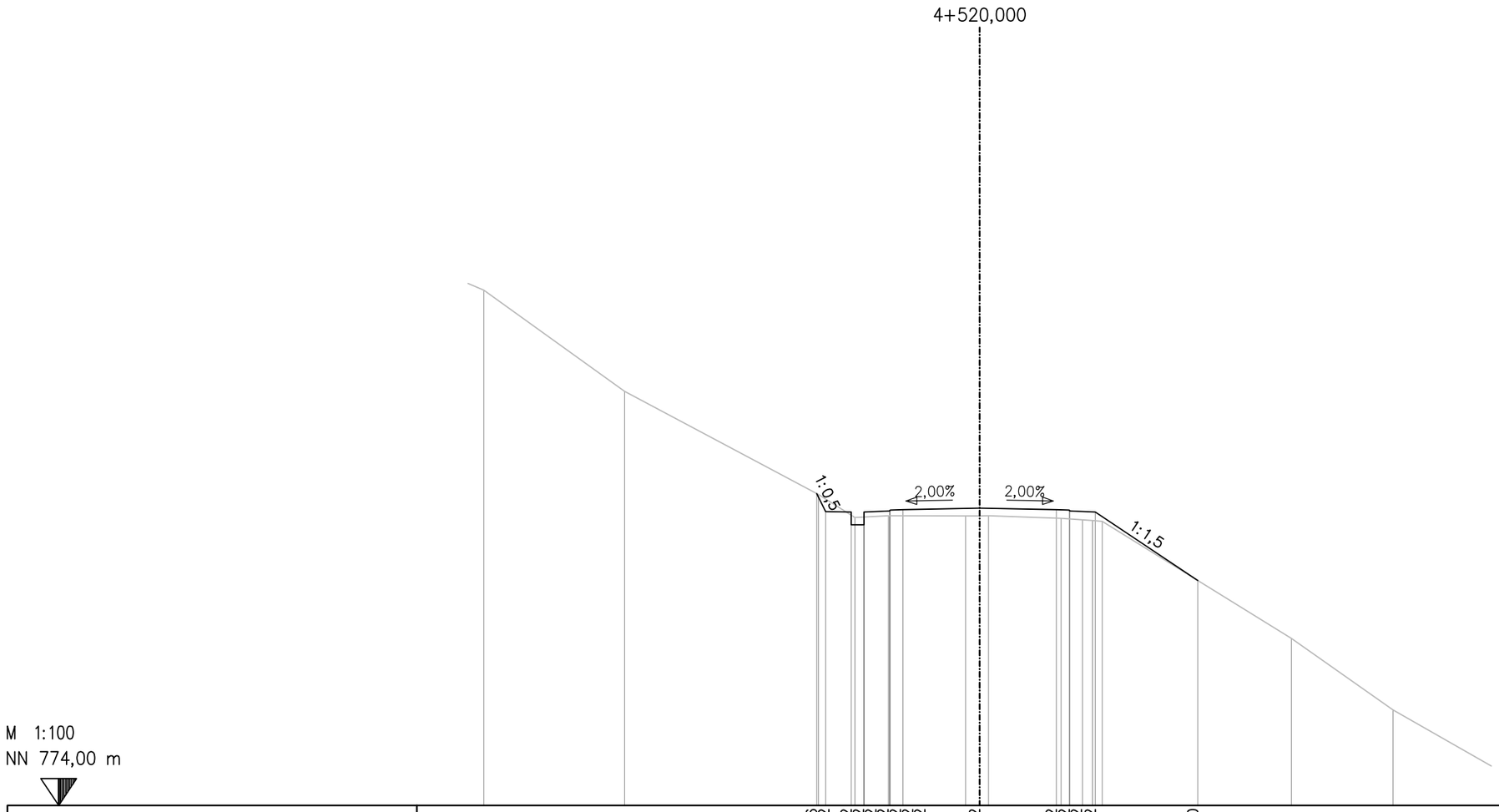
4+520,000
1:0,5
2,00%
2,00%
1:1,5
M 1:100
NN 774,00 m

| | | |

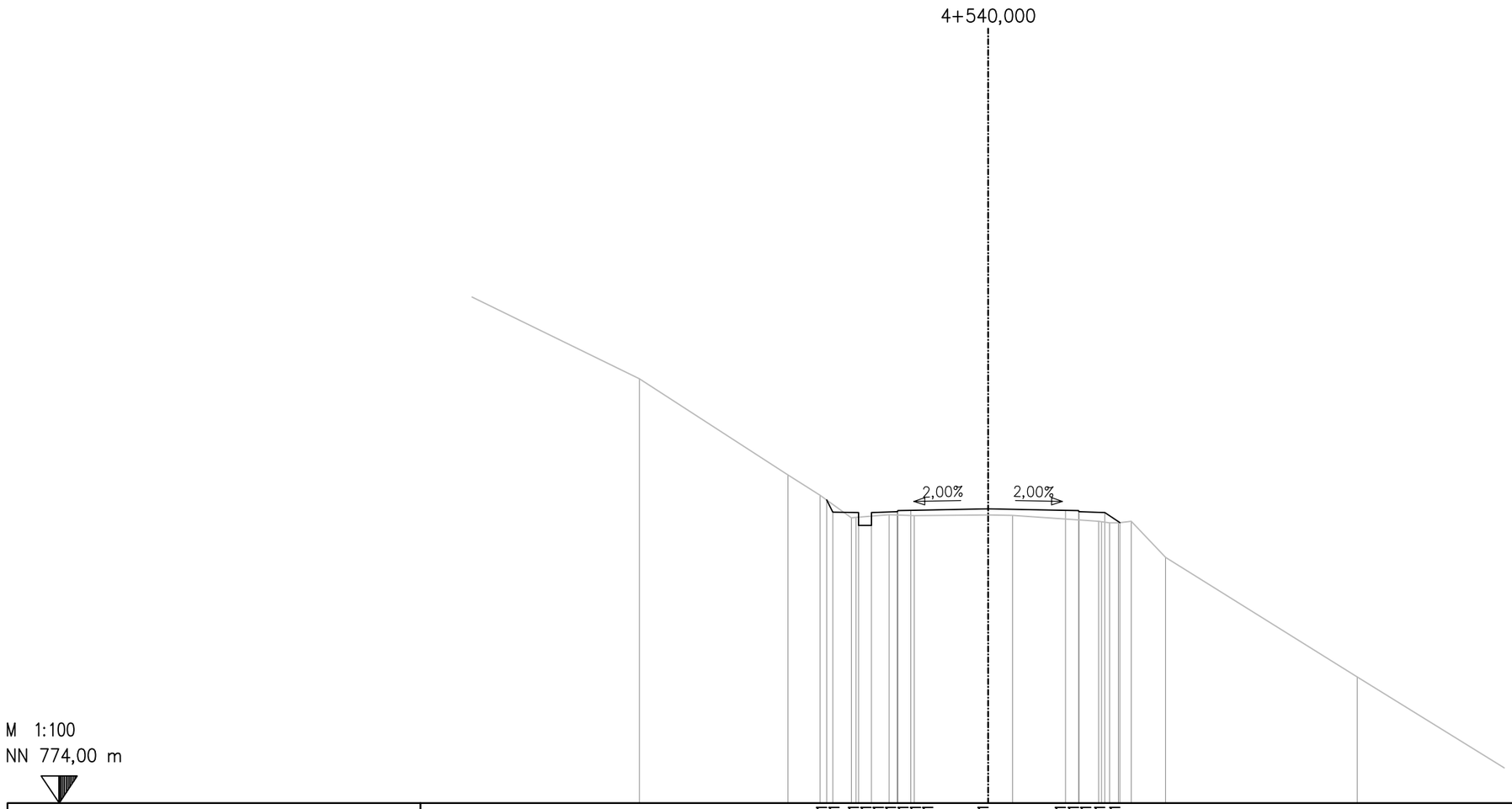
4+540,000
2,00%
2,00%
M 1:100
NN 774,00 m

| | | |

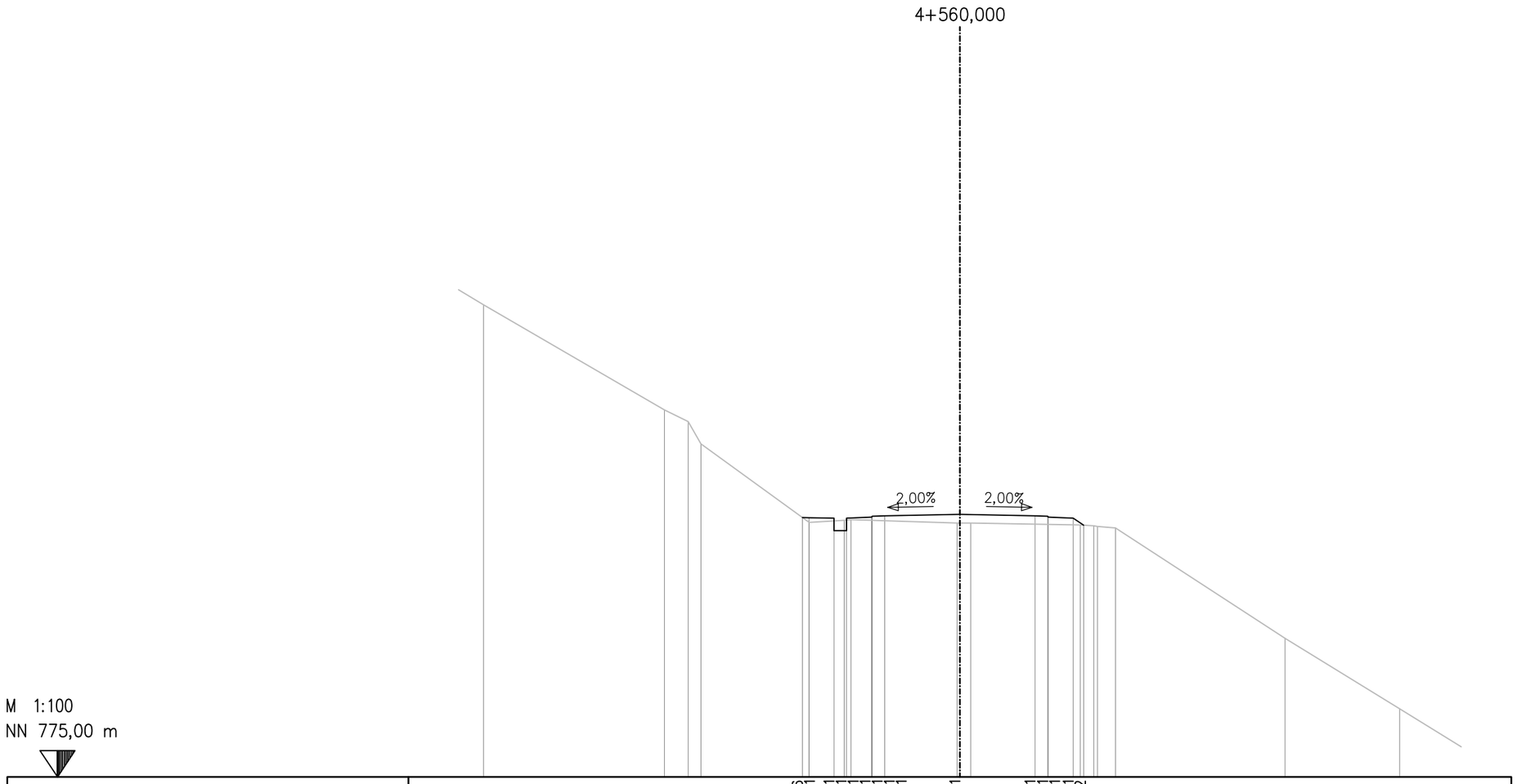
4+560,000
2,00%
2,00%
M 1:100
NN 775,00 m

| | | |

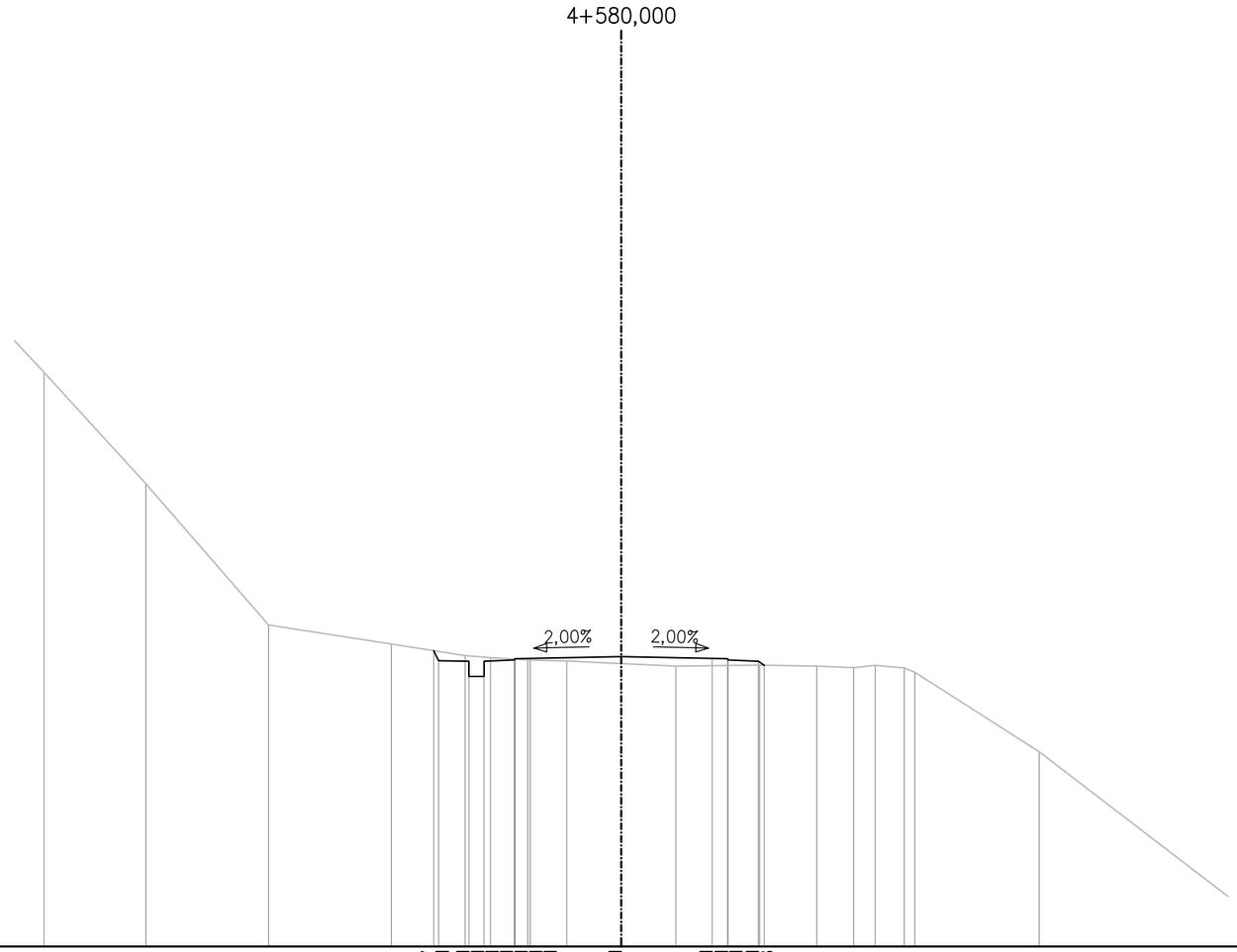

M 1:100
NN 776,00 m

| | | |

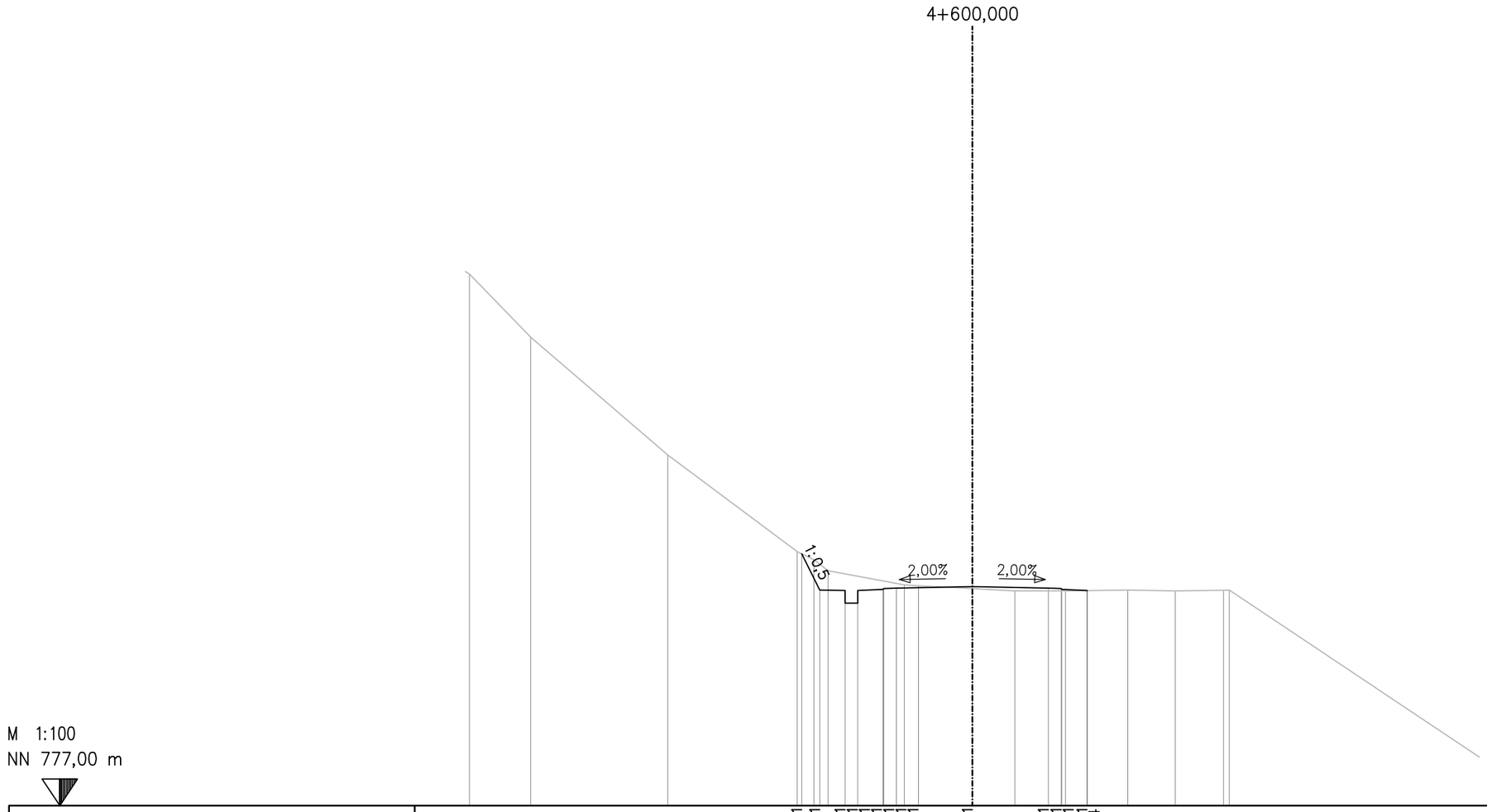
4+600,000
1:0,5
2,00%
2,00%
M 1:100
NN 777,00 m

| | | |

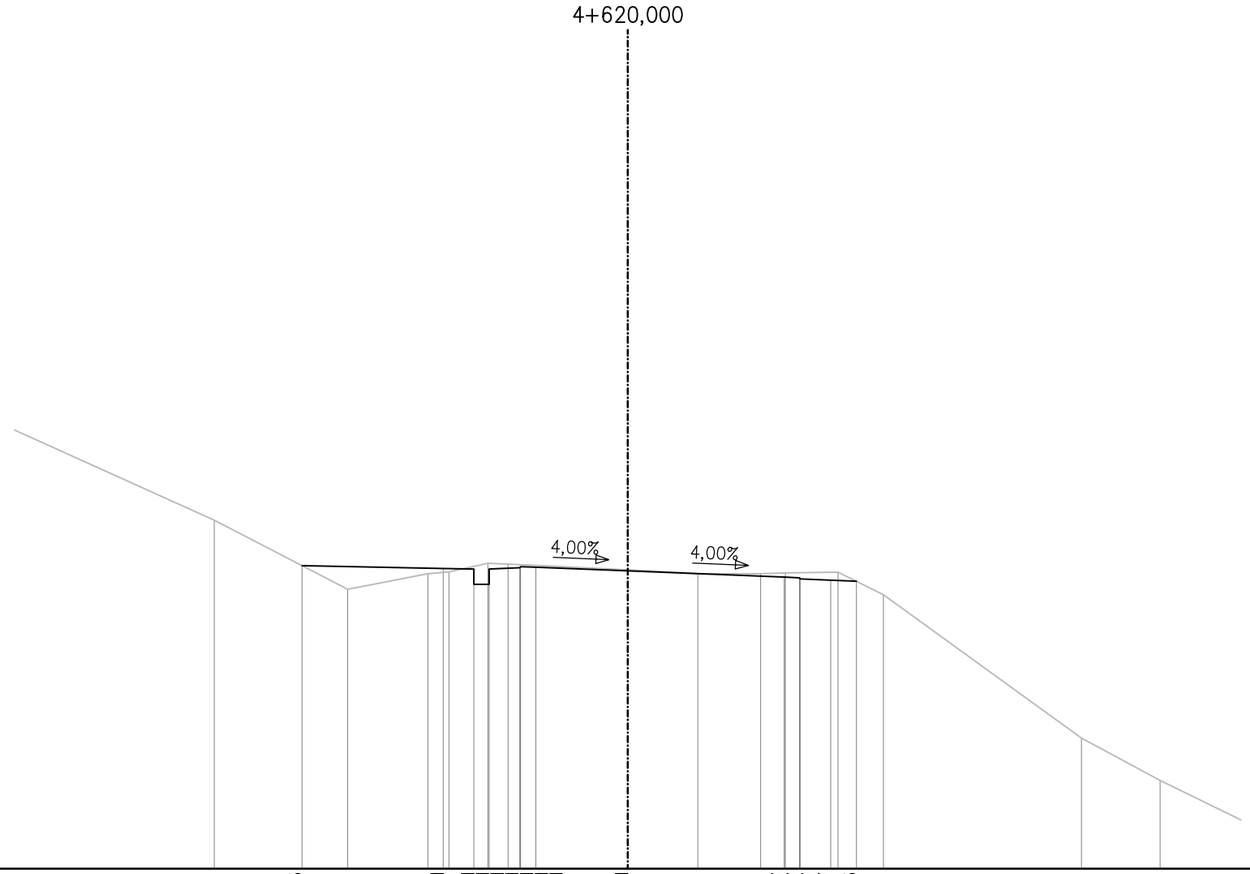

M 1:100
NN 776,00 m

| | | |

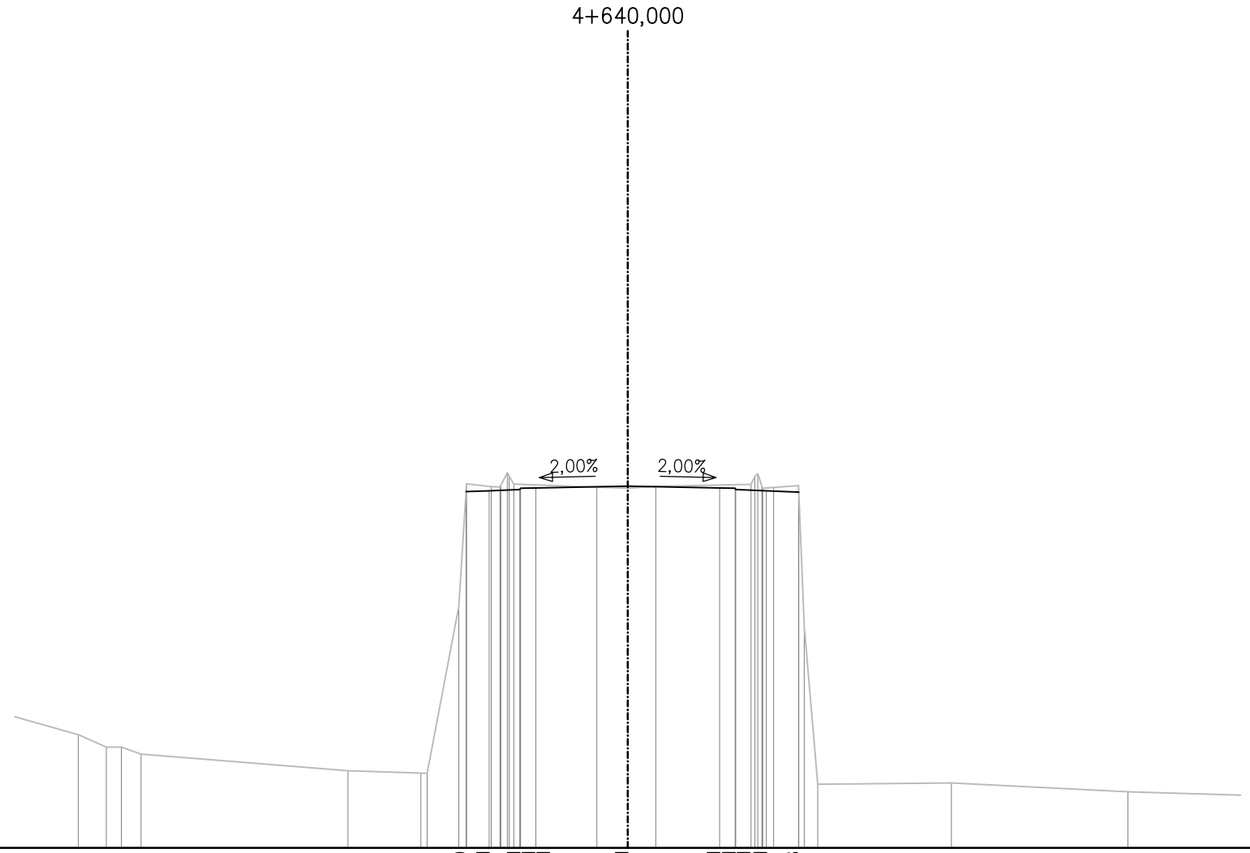

M 1:100

NN 774,00 m

| | | |

4+660,000

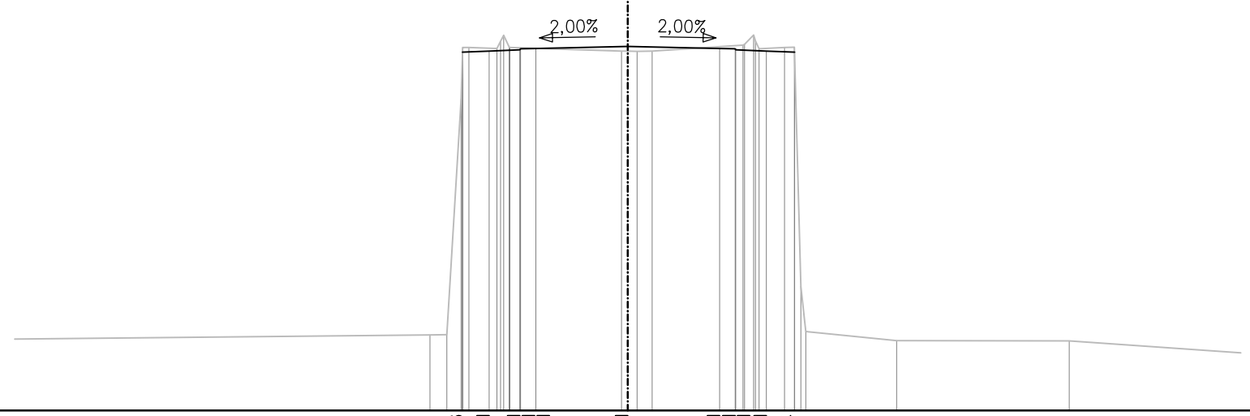

M 1:100
NN 774,00 m

საპროექტო დონე PLANNED ROAD	5,393 785,686 4,520 785,721 3,520 785,761 3,500 785,801 3,000 785,811 0,000 785,871 3,000 785,811 3,500 785,801 3,520 785,761 4,520 785,721 5,442 785,684
არსებული დონე EXISTING TERRAIN	6,453 776,470 5,905 776,474 5,497 784,154 5,388 785,843 5,081 785,840 4,266 785,810 4,153 786,043 4,052 786,236 3,869 785,855 3,849 785,838 0,204 785,722 0,000 785,719 0,303 785,715 0,792 785,724 3,756 785,920 3,808 785,943 4,103 786,246 4,168 786,050 4,282 785,797 5,112 785,840 5,438 785,845 5,646 778,052 5,809 776,581 8,771 776,277 14,405 776,269

4+680,000

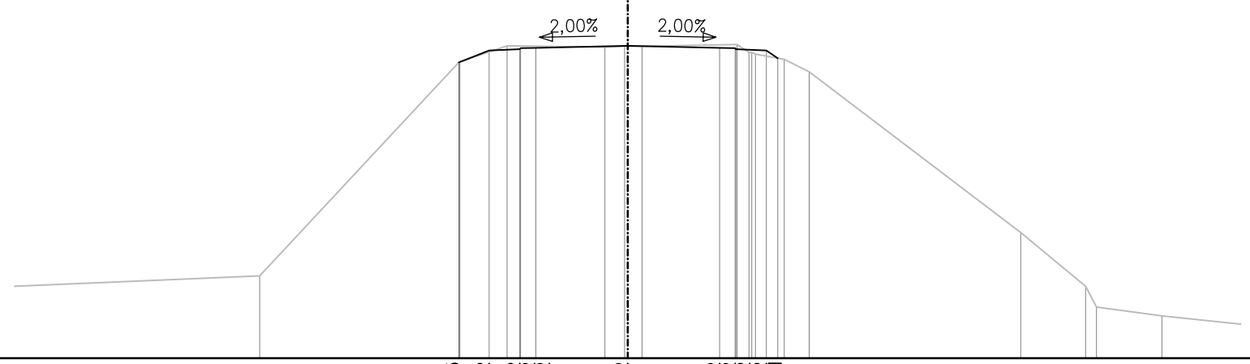

M 1:100
NN 776,00 m

საპროექტო დონე PLANNED ROAD	5,513 785,645 4,520 786,032 3,520 786,072 3,500 786,112 3,000 786,122 0,000 786,182 3,000 786,122 3,500 786,112 3,520 786,072 4,520 786,032 4,896 785,781
არსებული დონე EXISTING TERRAIN	12,005 778,687 5,513 785,645 5,489 785,658 5,484 785,657 3,935 786,189 0,748 786,143 0,105 786,169 0,000 786,169 0,461 786,189 3,560 786,232 3,951 785,975 4,043 785,976 4,160 785,913 5,107 785,743 5,915 785,340 12,822 780,097 14,934 778,342 15,291 777,664 17,425 777,380

დამკვეთი: საქართველოს რეგიონული განვითარებისა და ინფრასტრუქტურის სამინისტრო საქართველოს საავტომობილო გზების დეპარტამენტი EMPLOYER: MINISTRY OF REGIONAL DEVELOPMENT AND INFRASTRUCTURE OF GEORGIA ROADS DEPARTMENT OF GEORGIA	პროექტირებელი: ,,პოქს პროექტი" GMBH,	CONSULTANT: KOCKS CONSULT GMBH,	საავტომობილო გზა: ბათუმი(ანგისა) - ახალციხე მონაკვეთი: ხულო- გოდერძის უღელტეხილი კმ 0+000 - კმ 29+732 Road: Batumi(Angisa) - Akhaltsikhe Section: Khulo-Goderdzi Pass km 0+000 - km 29+732	დ ა ა მ ტ კ ი ც ა: APPROVED:	ნ ა ხ ა ზ ი N DRAWING	CS-CL100-0221
					თ ა რ ი ღ ი D A T E	2013
	შ ე ა დ გ ი ნ ა DESIGNED	შ ე ა მ ო წ მ ა CHECKED	განივი პროფილი CROSS SECTION	თ ა რ ი ღ ი D A T E	მასშტაბი SCALE 1:200	
					ნახაზის ორიგინალური ზომა ORIGINAL DRAWING SIZE A3	

4+700,000

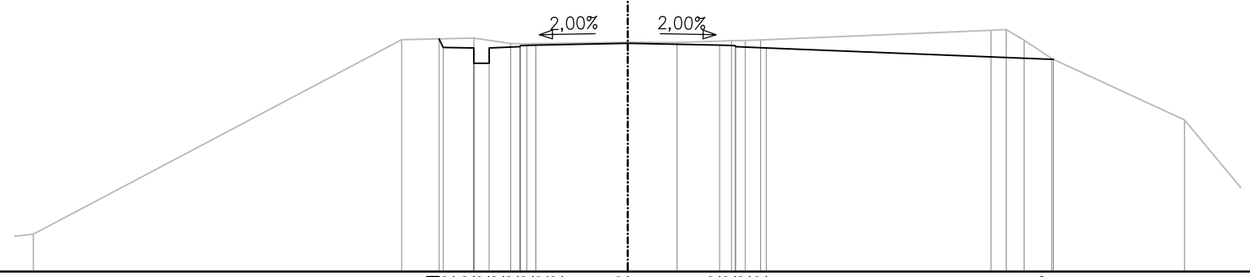

M 1:100
NN 780,00 m

| | | |

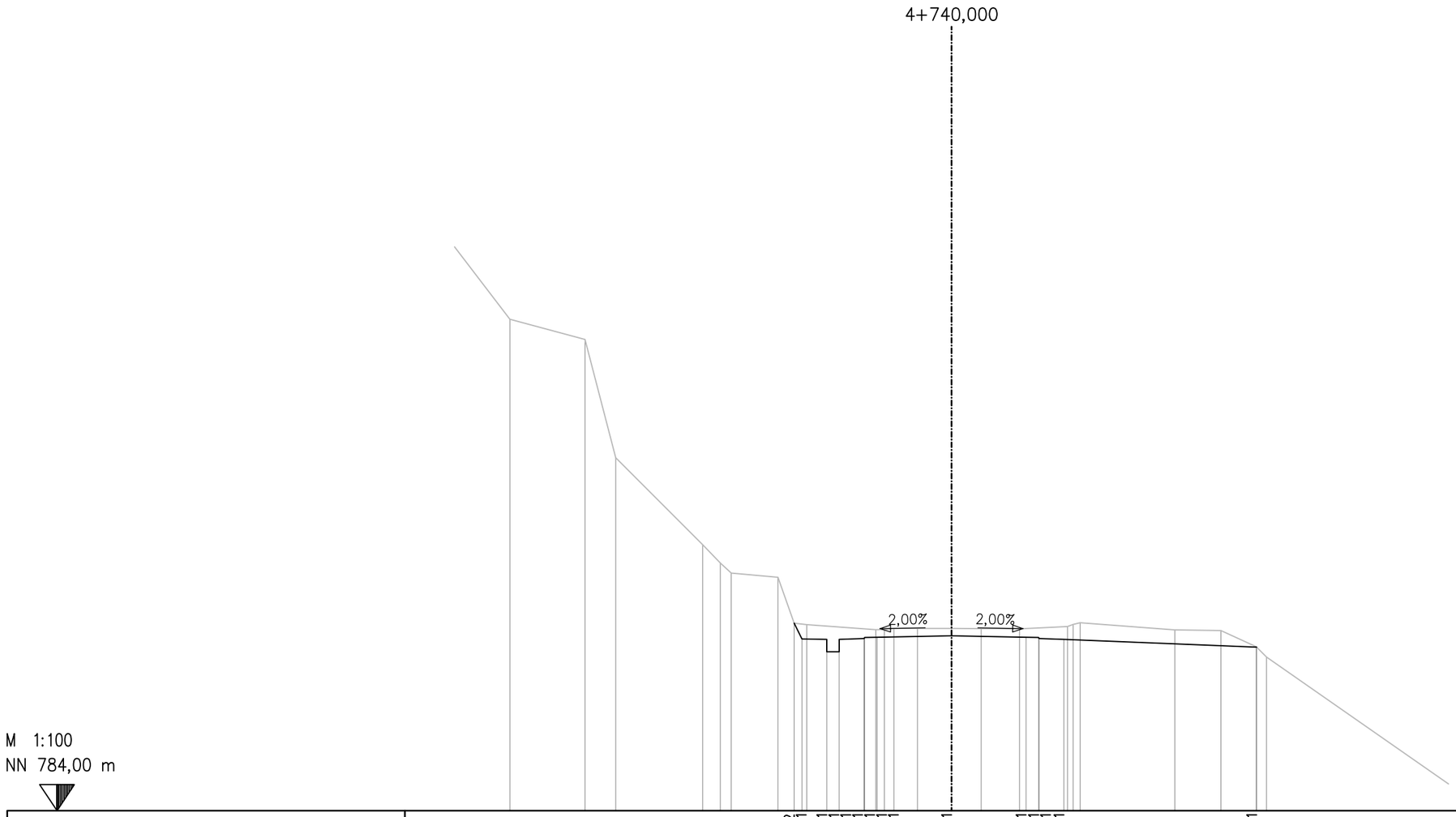
4+740,000
2,00%
2,00%
M 1:100
NN 784,00 m

| | | |

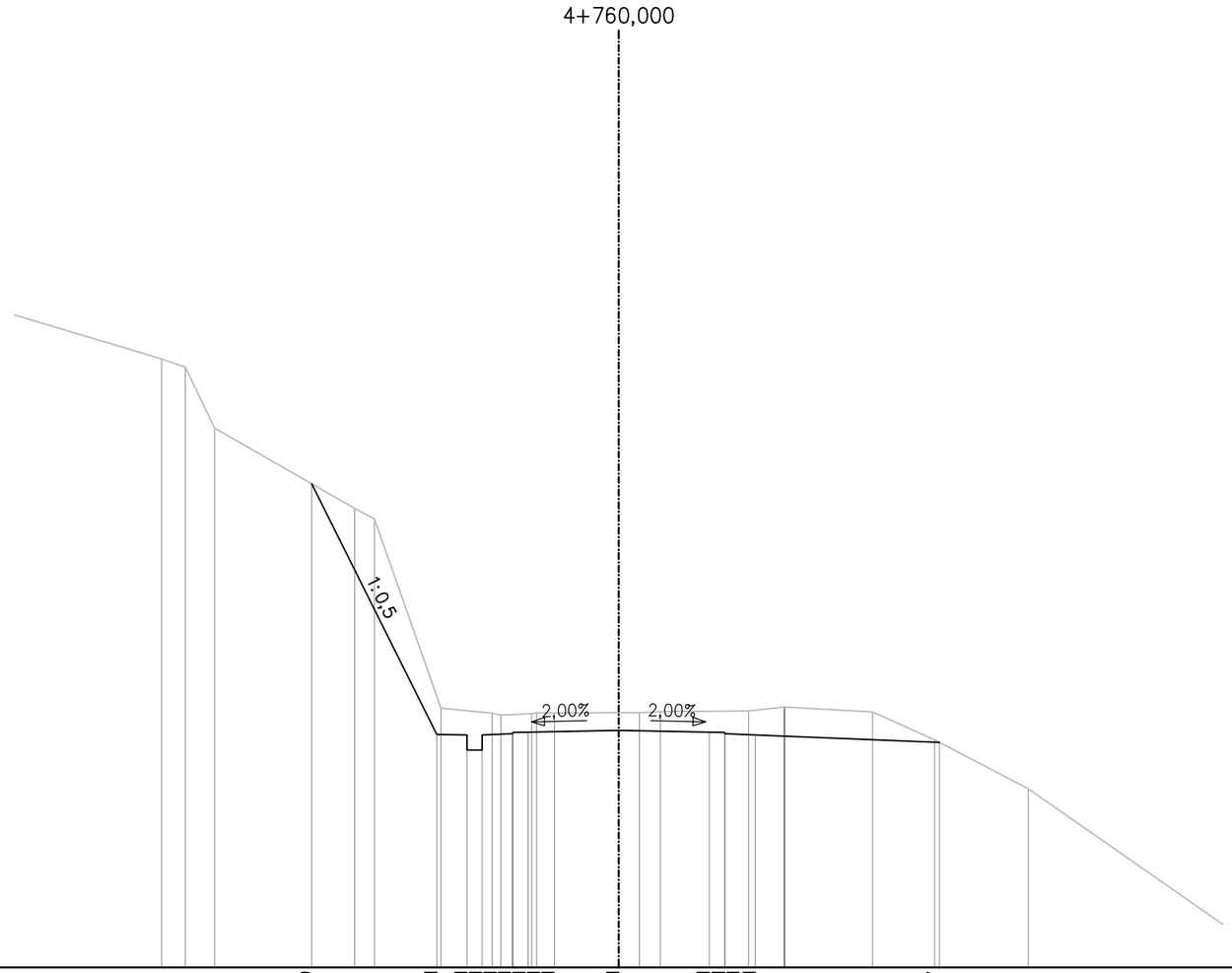

M 1:100

NN 785,00 m

| | | |

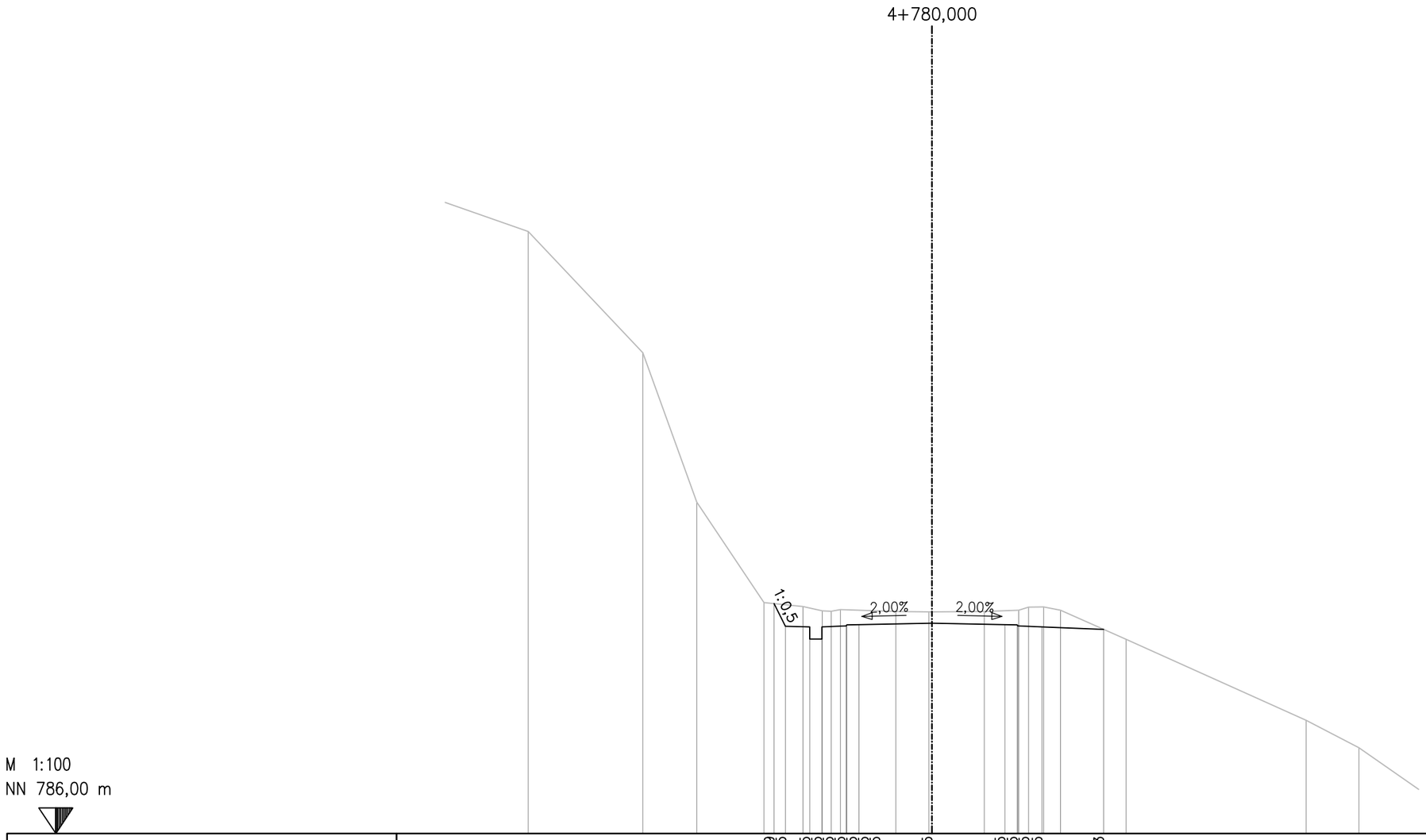
4+780,000
1:0,5
2,00%
2,00%
M 1:100
NN 786,00 m

| | | |


4+800,000
1:0.5
0,66%
2,45%
M 1:100
NN 787,00 m

| | | |

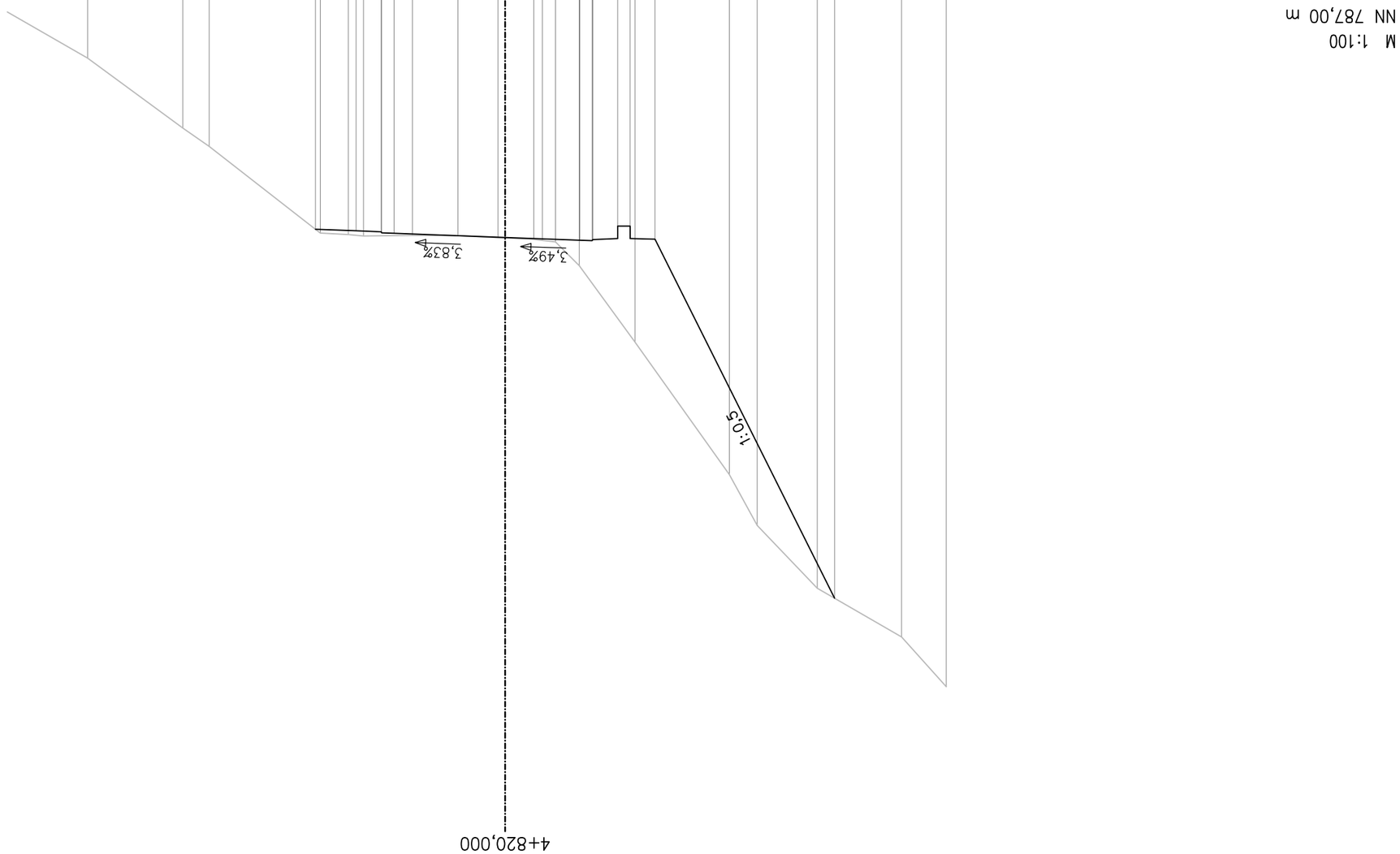
M 1:100
NN 787,00 m
4+820,000
1:0,5
3,49%
3,83%
797,398
797,464
797,504
797,544
797,563
797,552
797,618
797,674
797,647
797,657
797,734
797,739
797,752
797,807
797,855
797,911
797,839
797,856
797,816
797,776
797,796
797,776
797,776
797,776

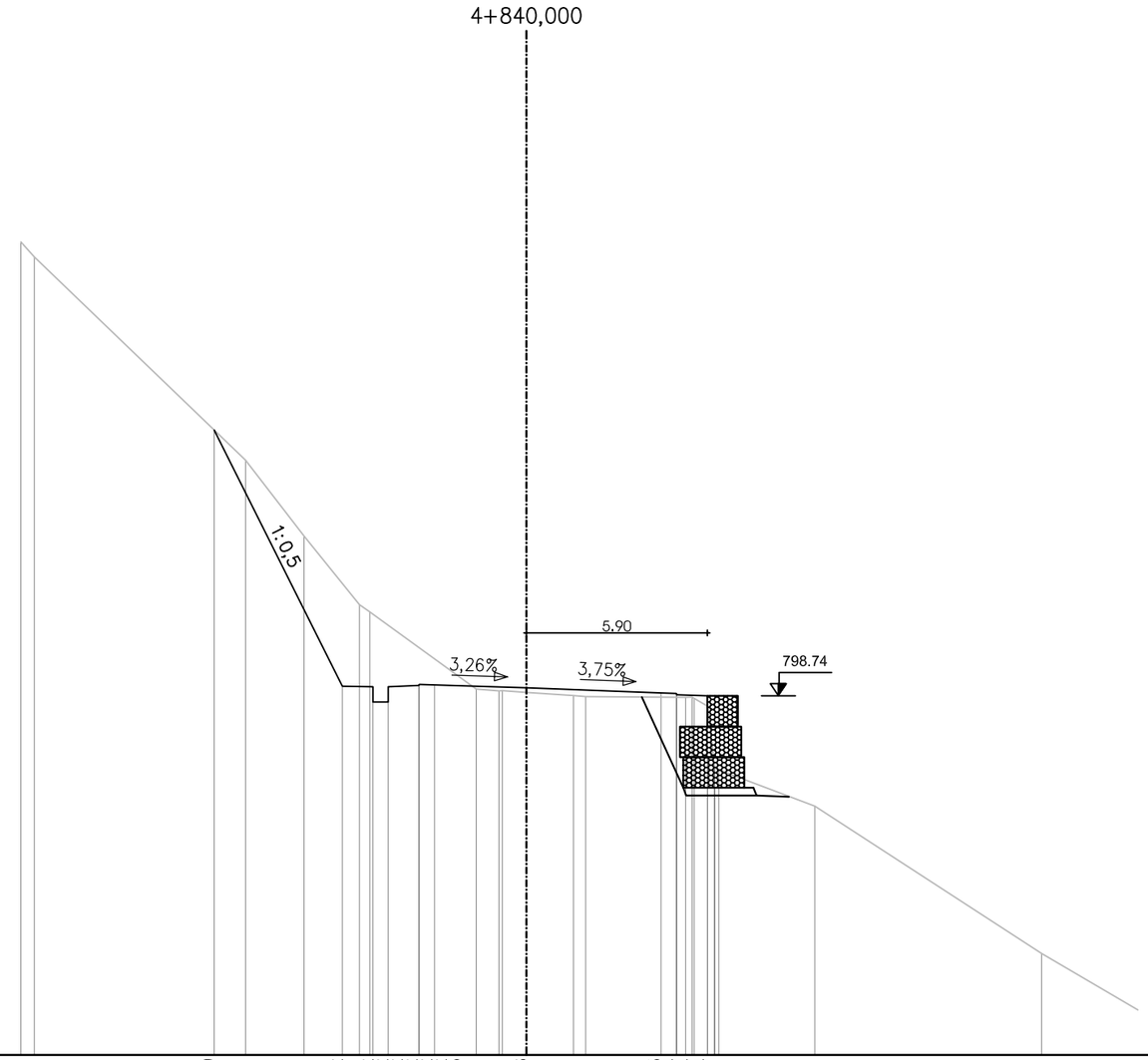

M 1:100

NN 787,00 m

| | | |

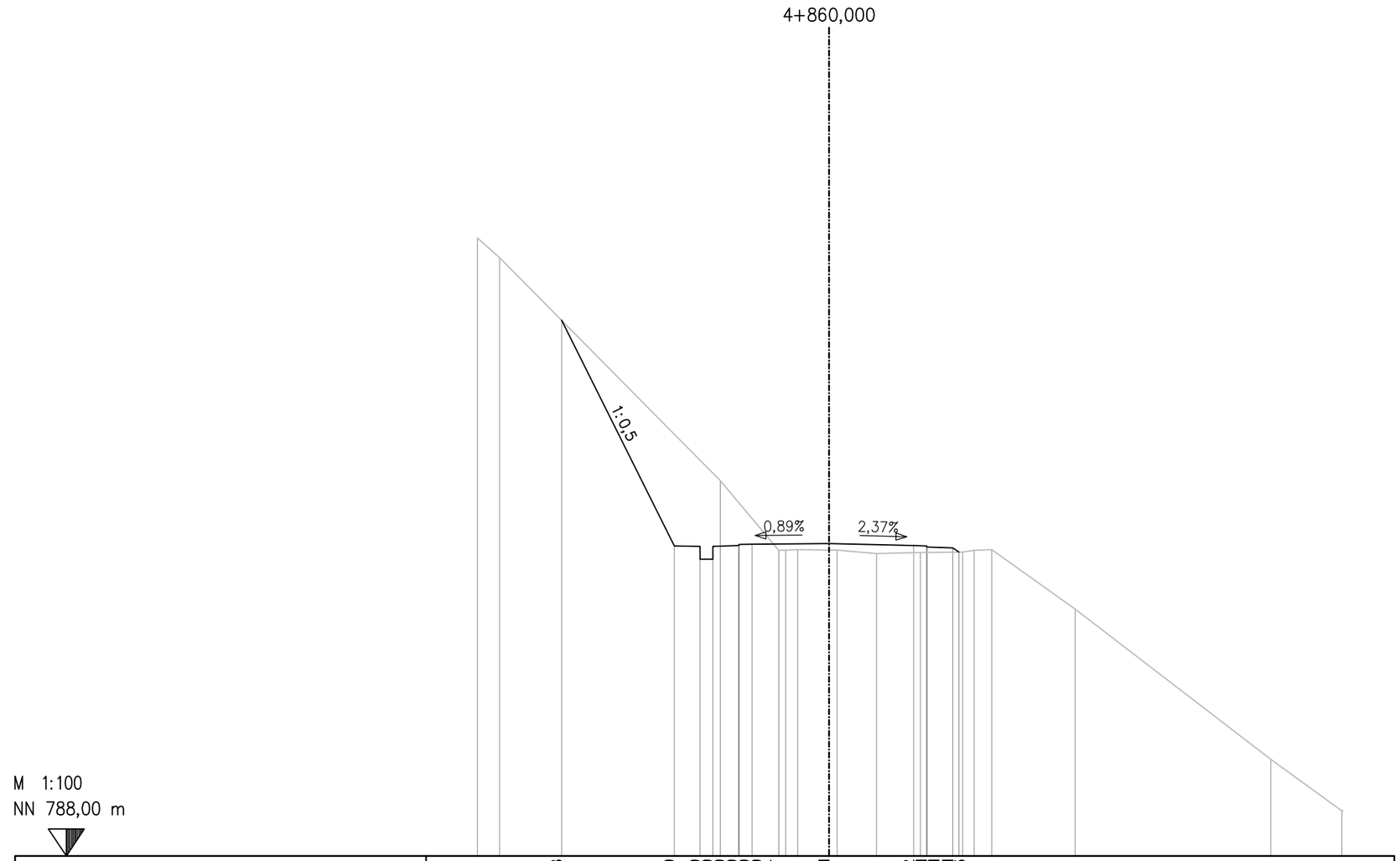
4+860,000
1:0,5
0,89%
2,37%
M 1:100
NN 788,00 m

| | | |

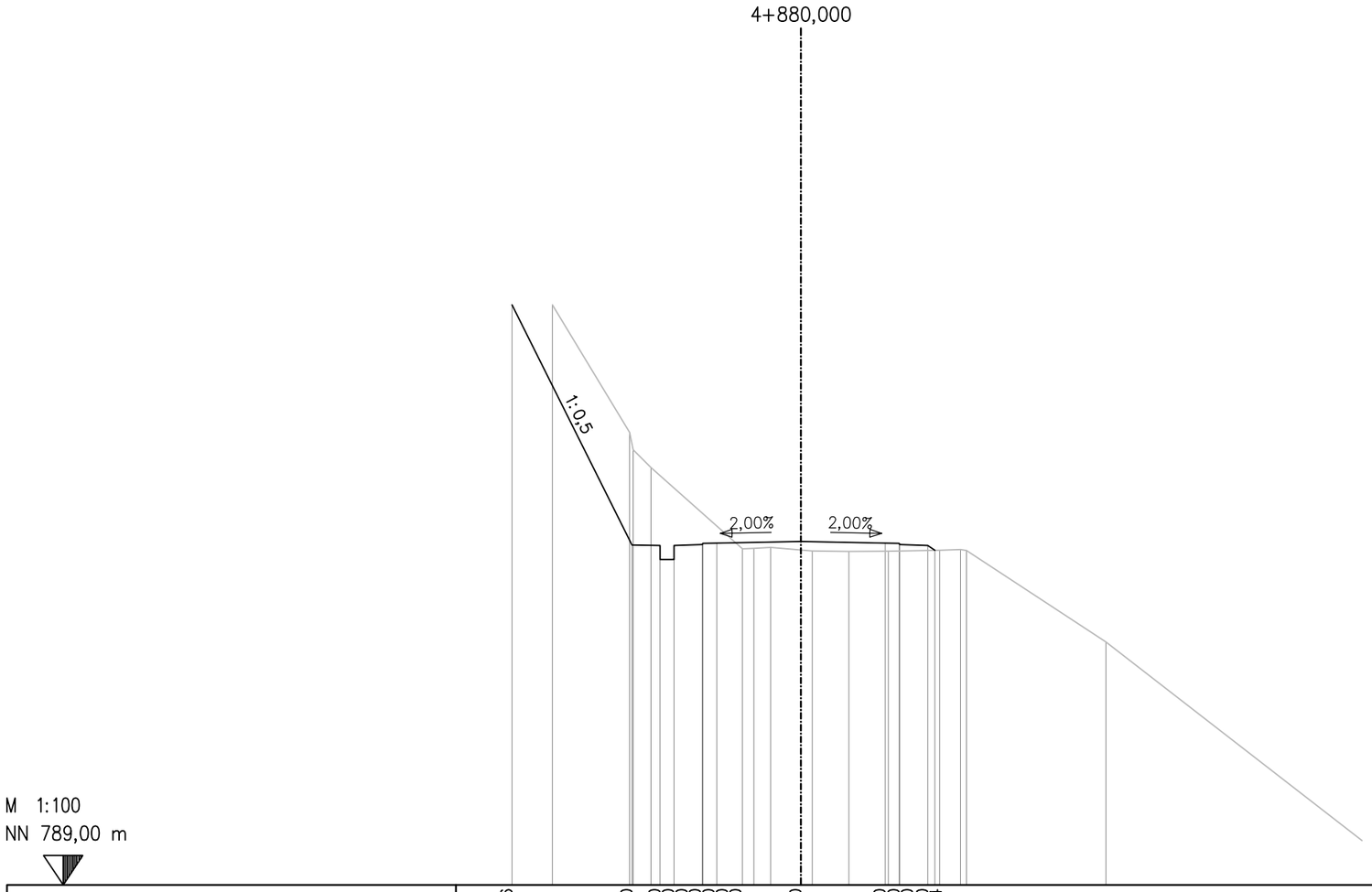
4+880,000
1:0,5
2,00%
2,00%
M 1:100
NN 789,00 m

| | | |

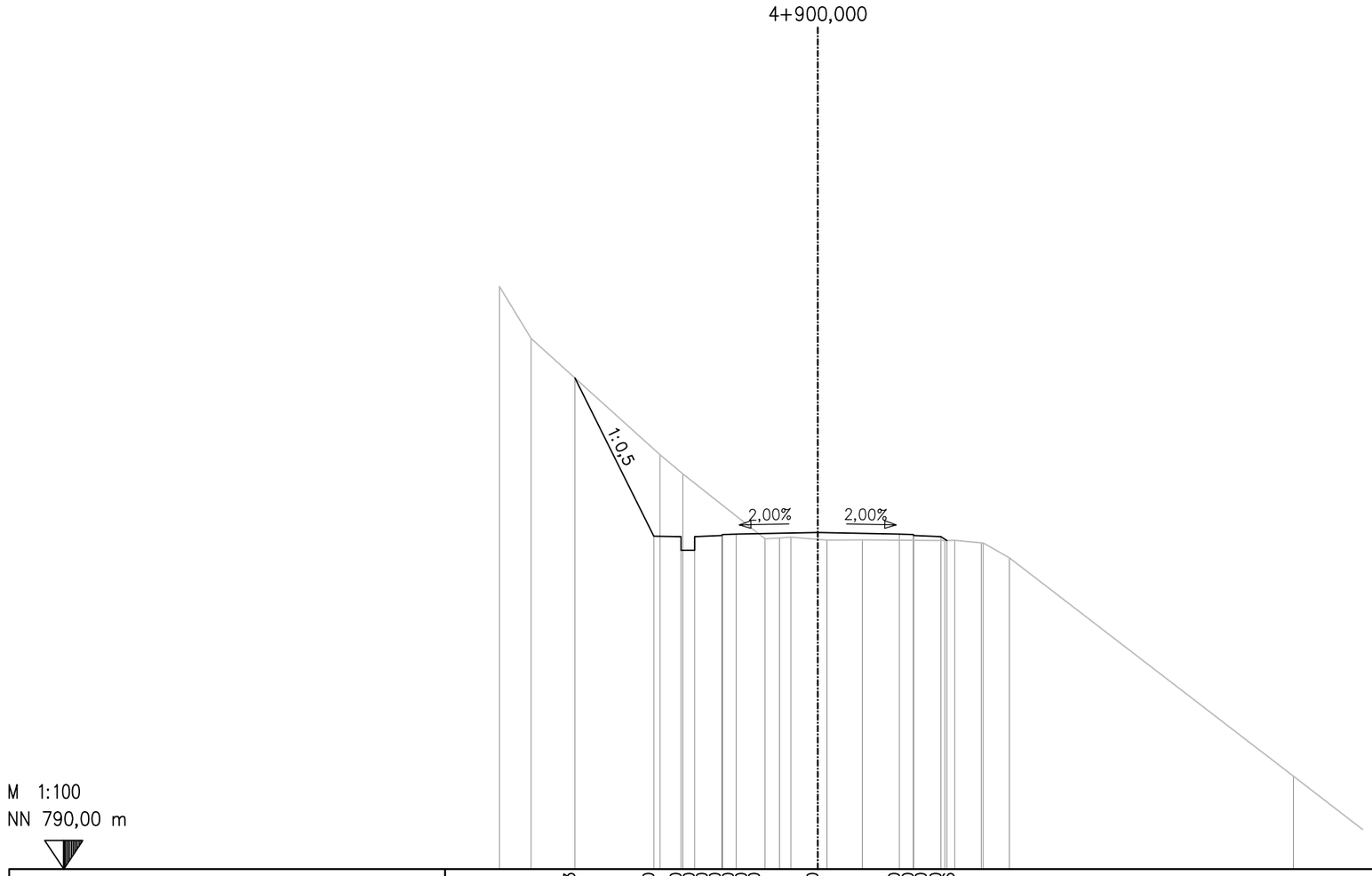
4+900,000
1:0.5
2,00%
2,00%
M 1:100
NN 790,00 m

| | | |

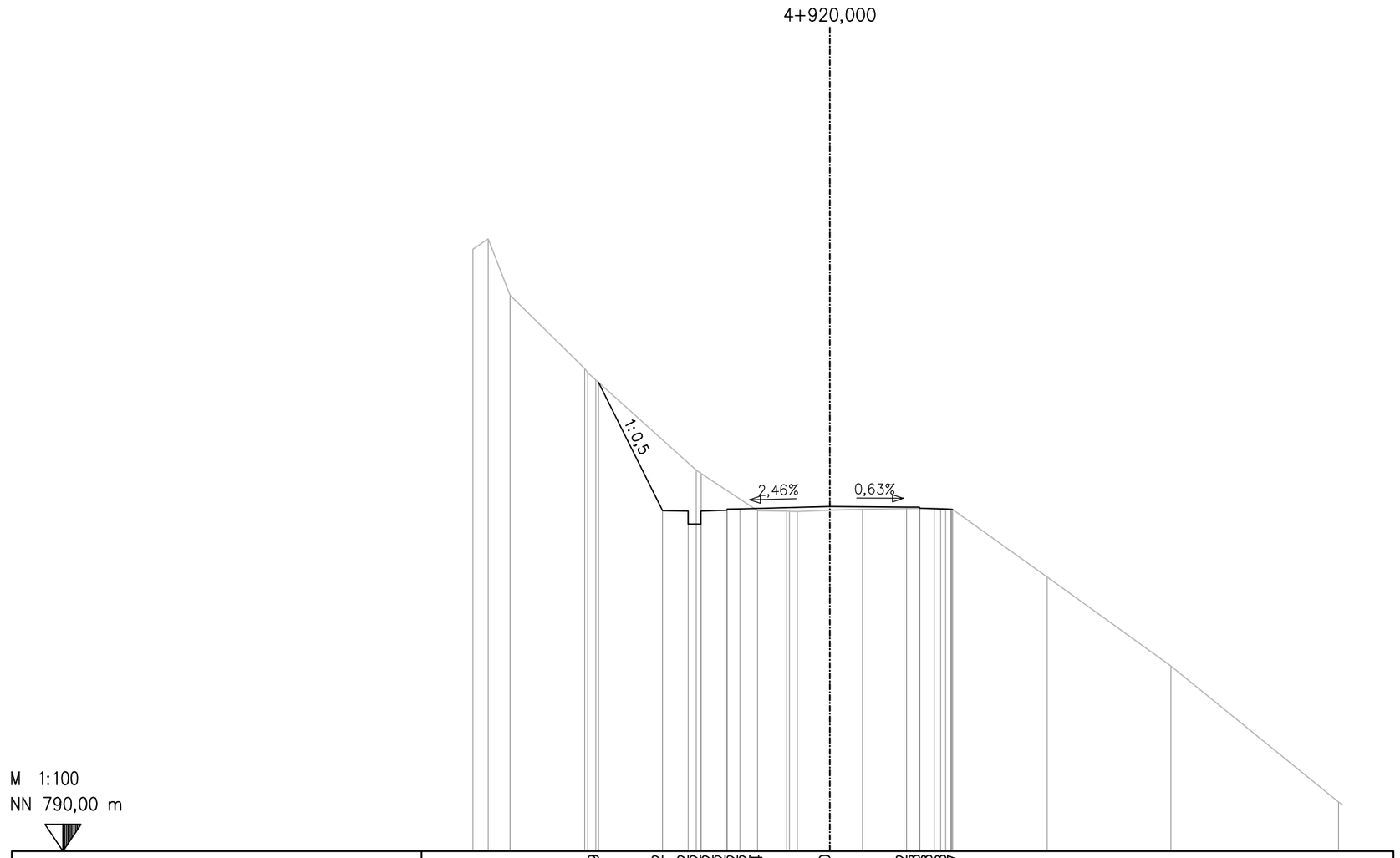
4+920,000
1:0,5
2,46%
0,63%
M 1:100
NN 790,00 m

| | | |

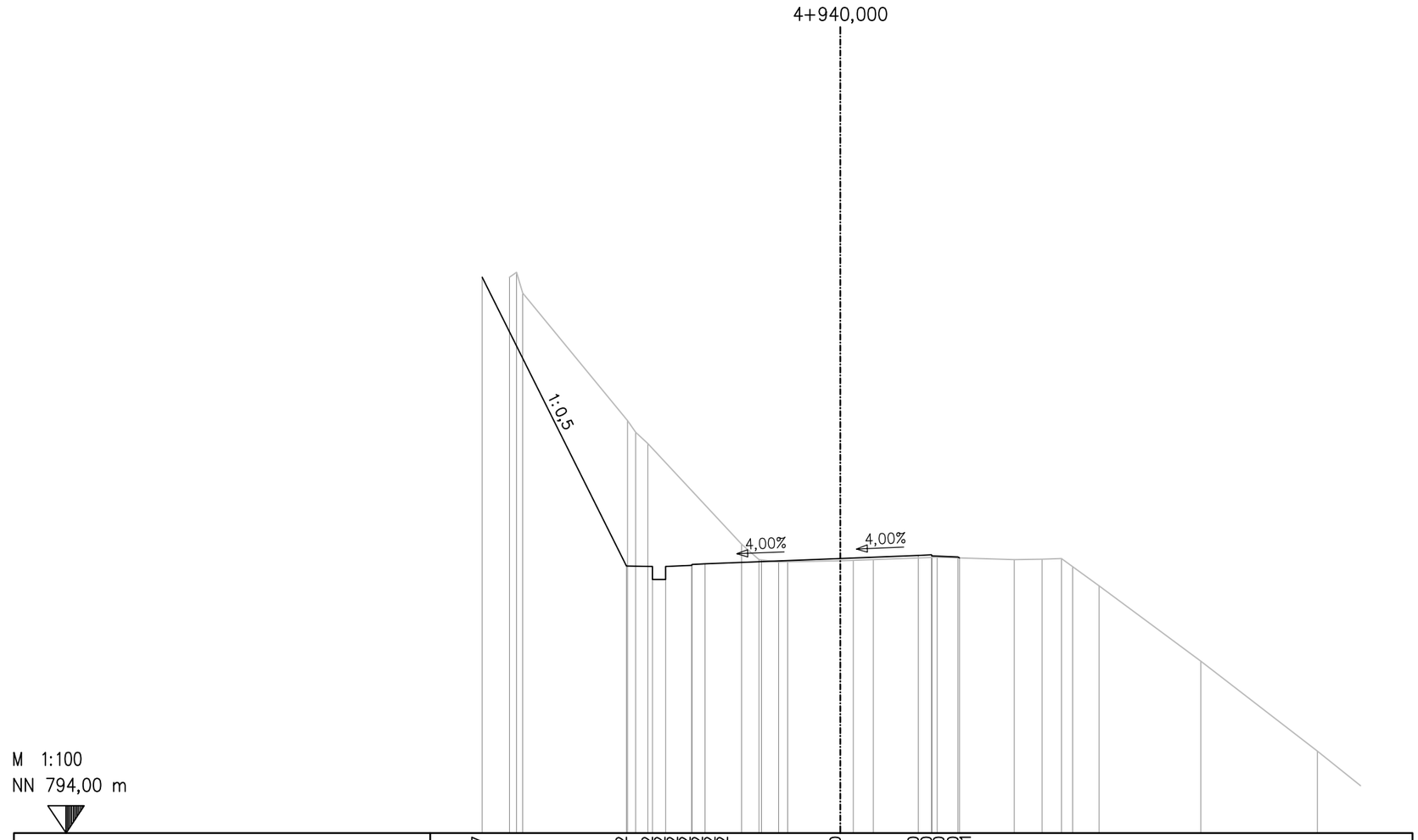
4+940,000
1:0,5
4,00%
4,00%
M 1:100
NN 794,00 m

| | | |

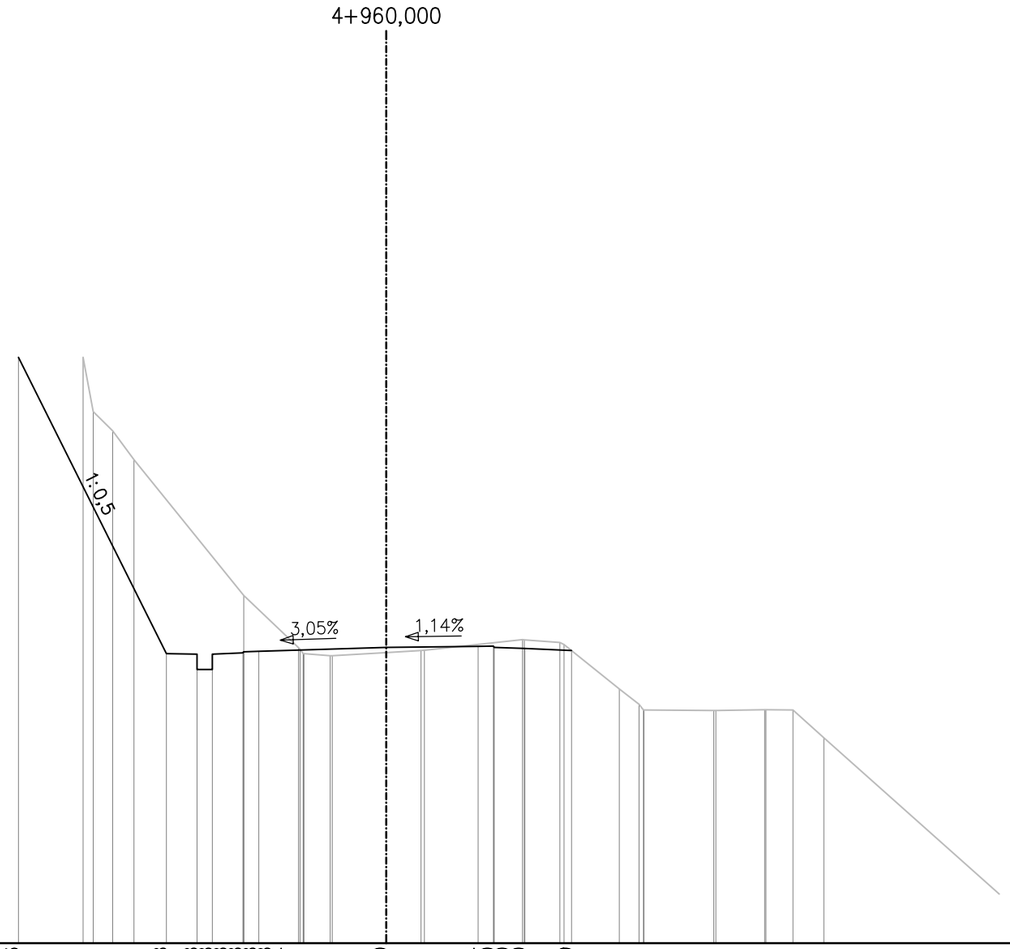

M 1:100
NN 796,00 m

| | | |