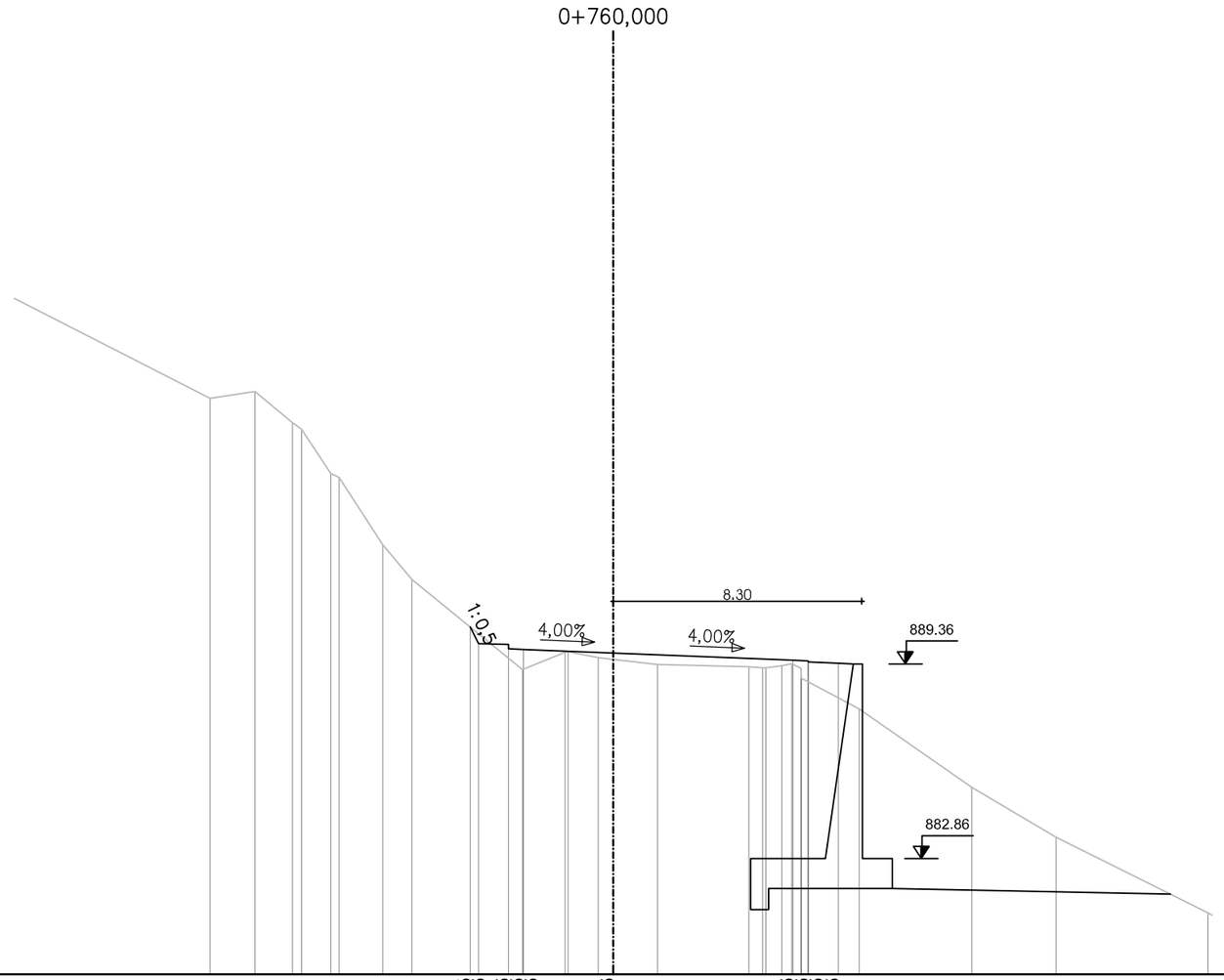

M 1:100

NN 879,00 m

| | | |

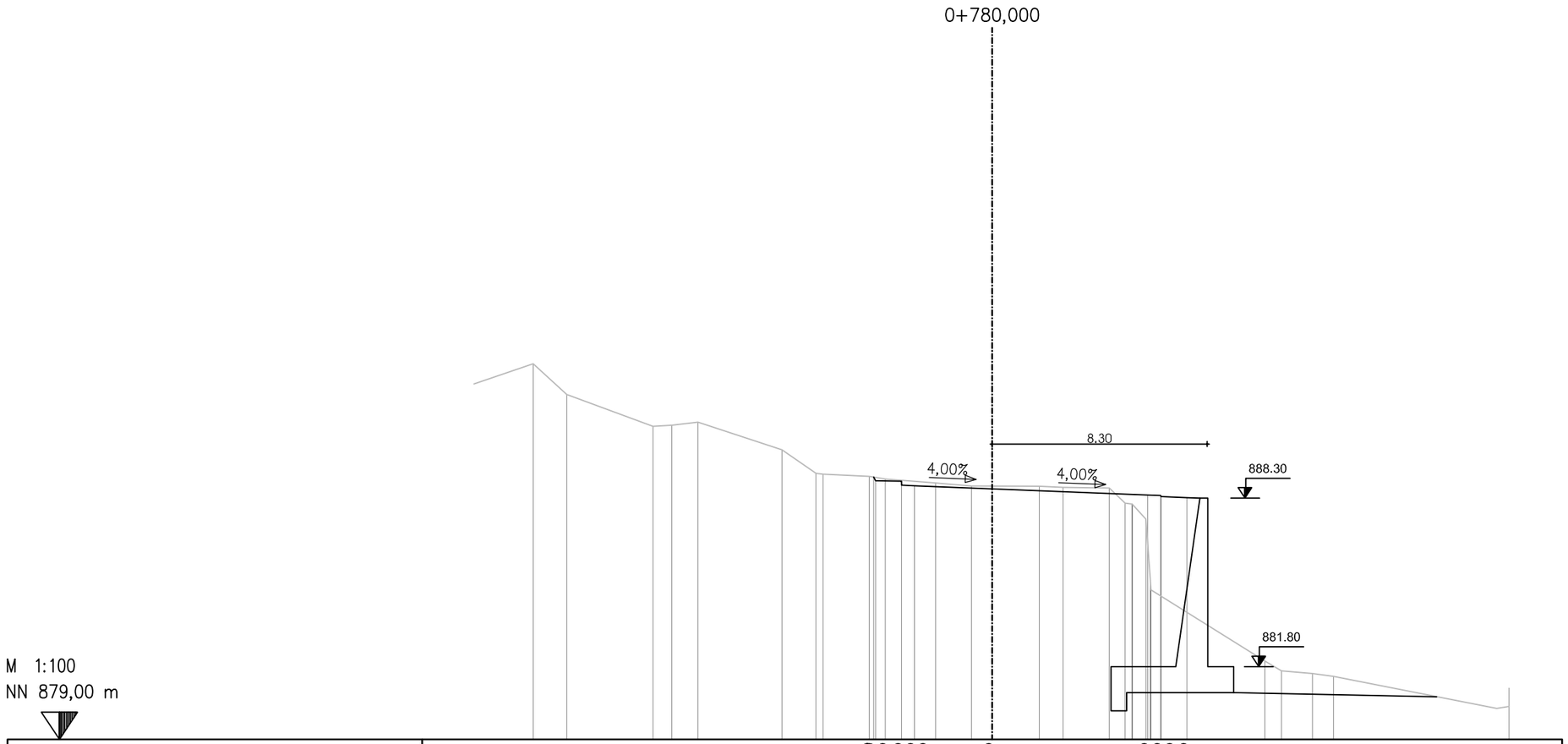
0+780,000
8,30
4,00%
4,00%
888.30
881.80
M 1:100
NN 879,00 m

| | | |

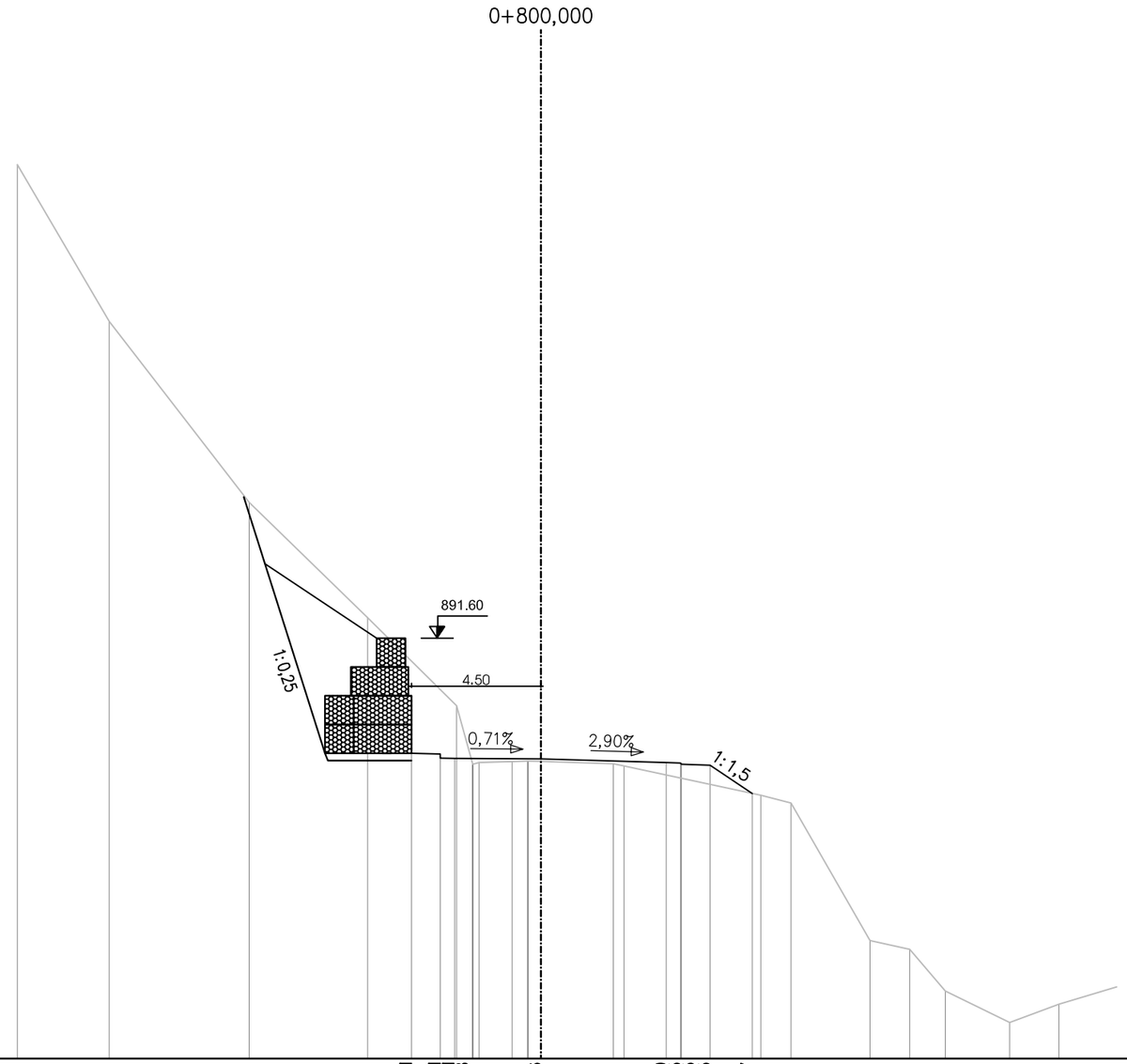

M 1:100

NN 877,00 m

| | | |

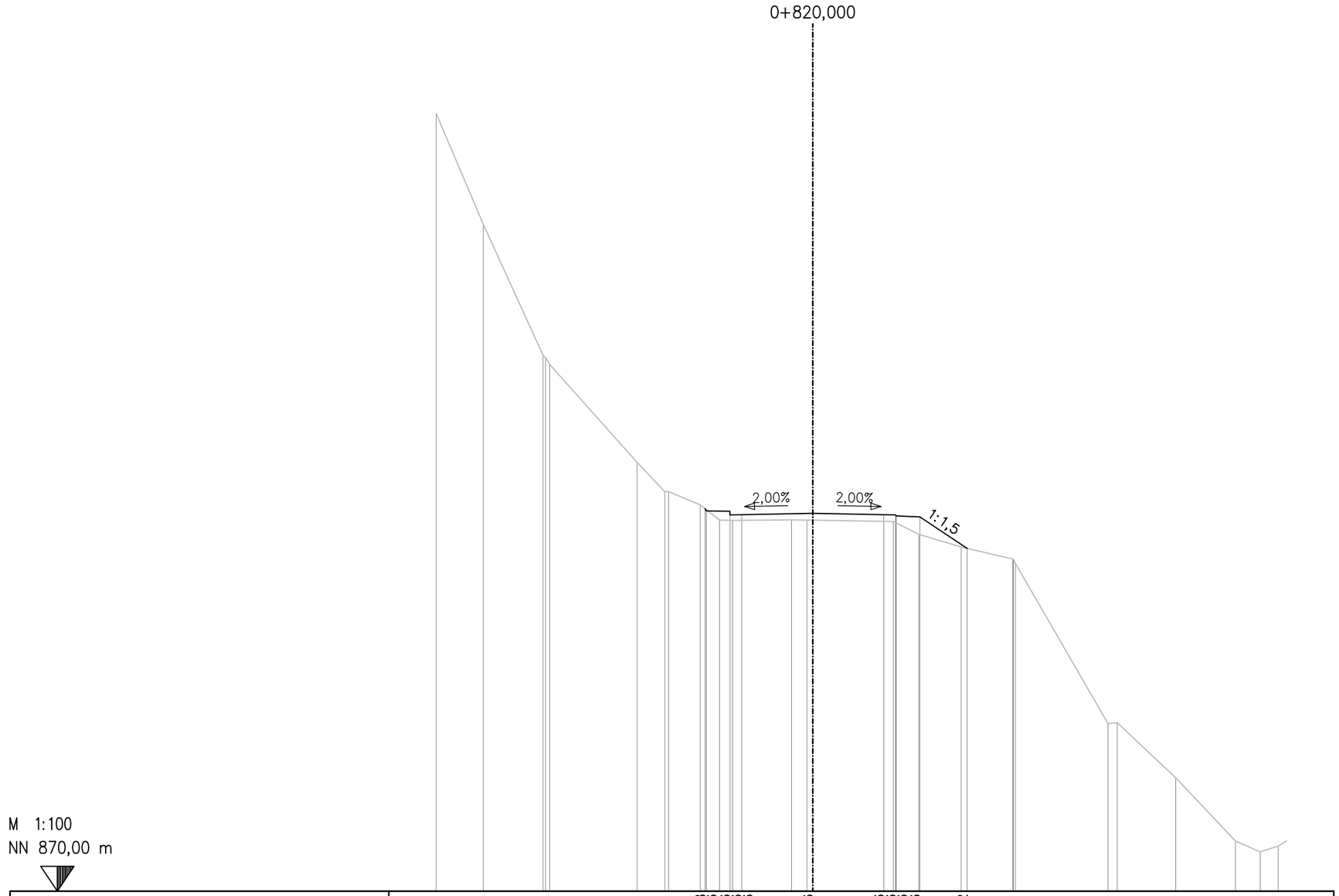
0+820,000
2,00%
2,00%
1:1,5
M 1:100
NN 870,00 m

| | | |

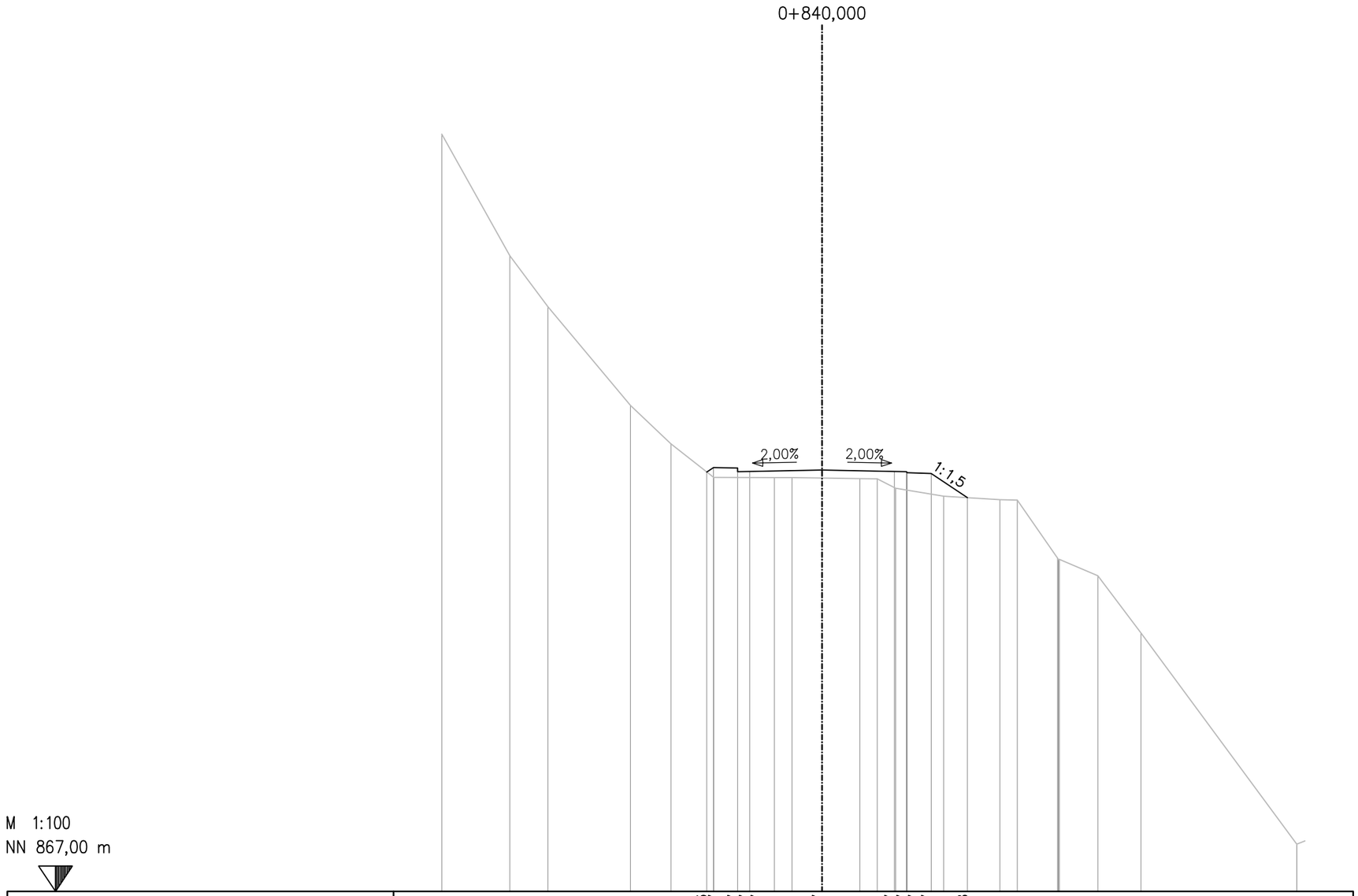

საპროექტო დონე PLANNED ROAD																														

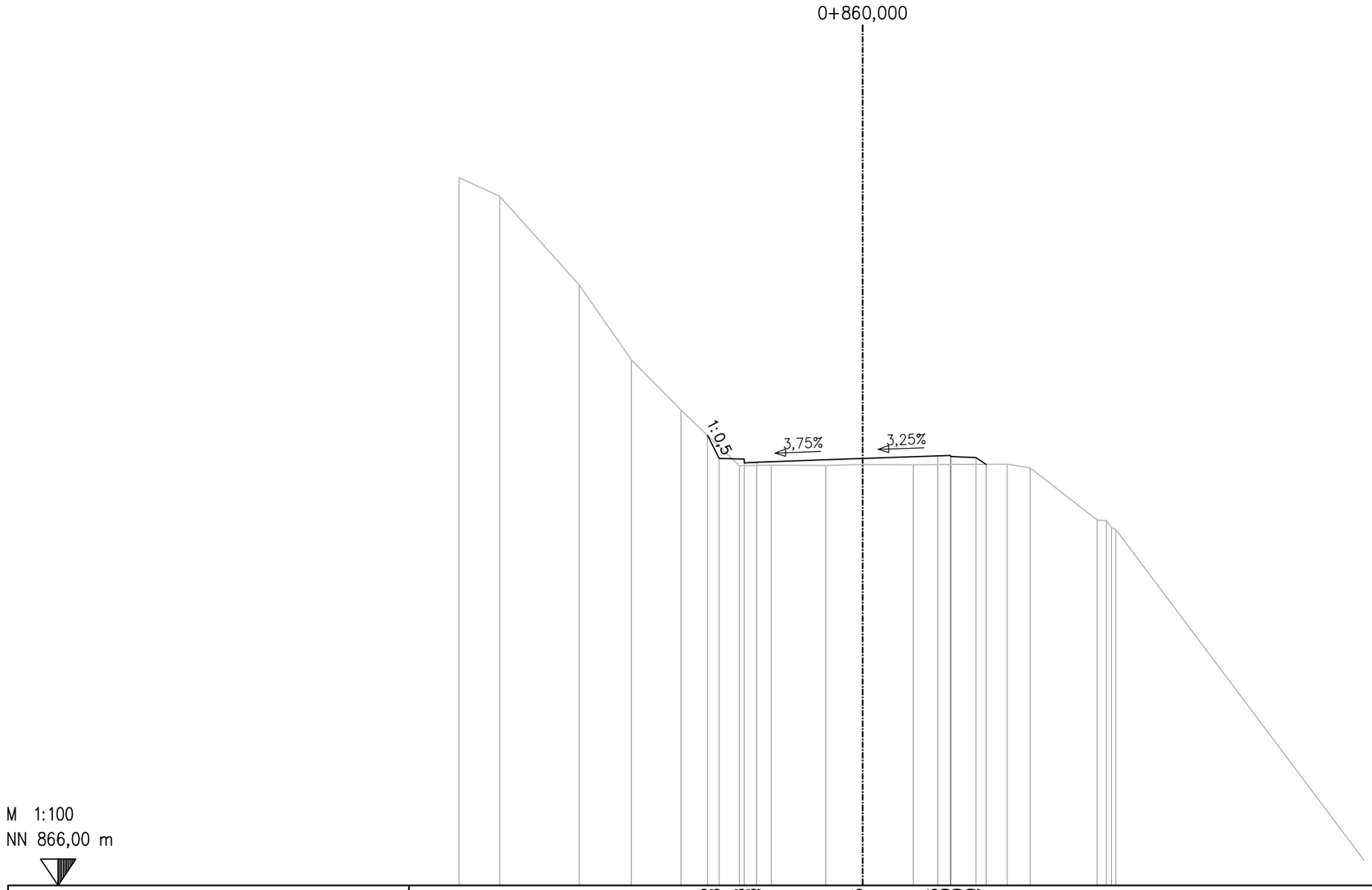
0+860,000
1:0,5
3,75%
3,25%
M 1:100
NN 866,00 m

| | | |

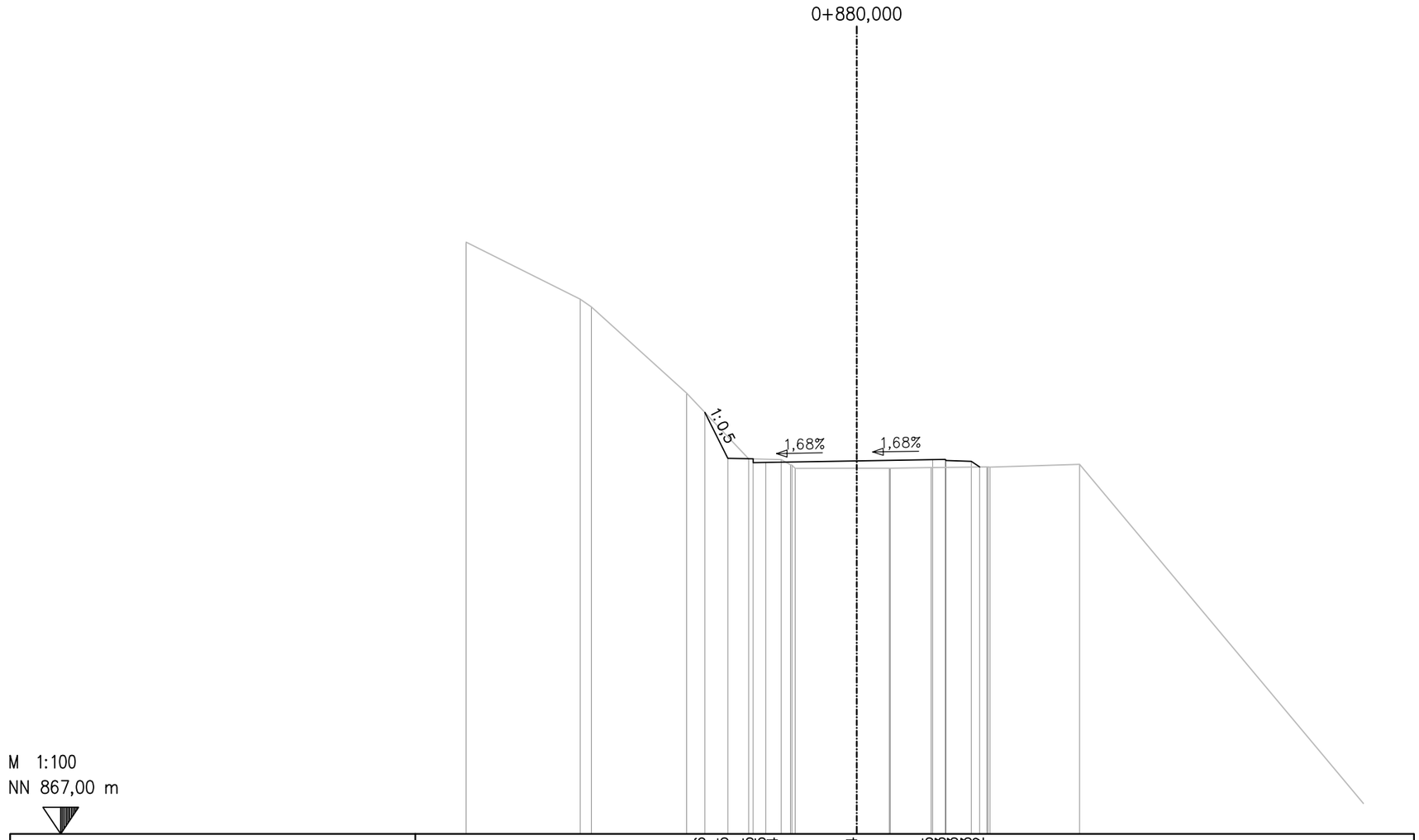
0+880,000
1:0.5
1,68%
1,68%
M 1:100
NN 867,00 m

| | | |

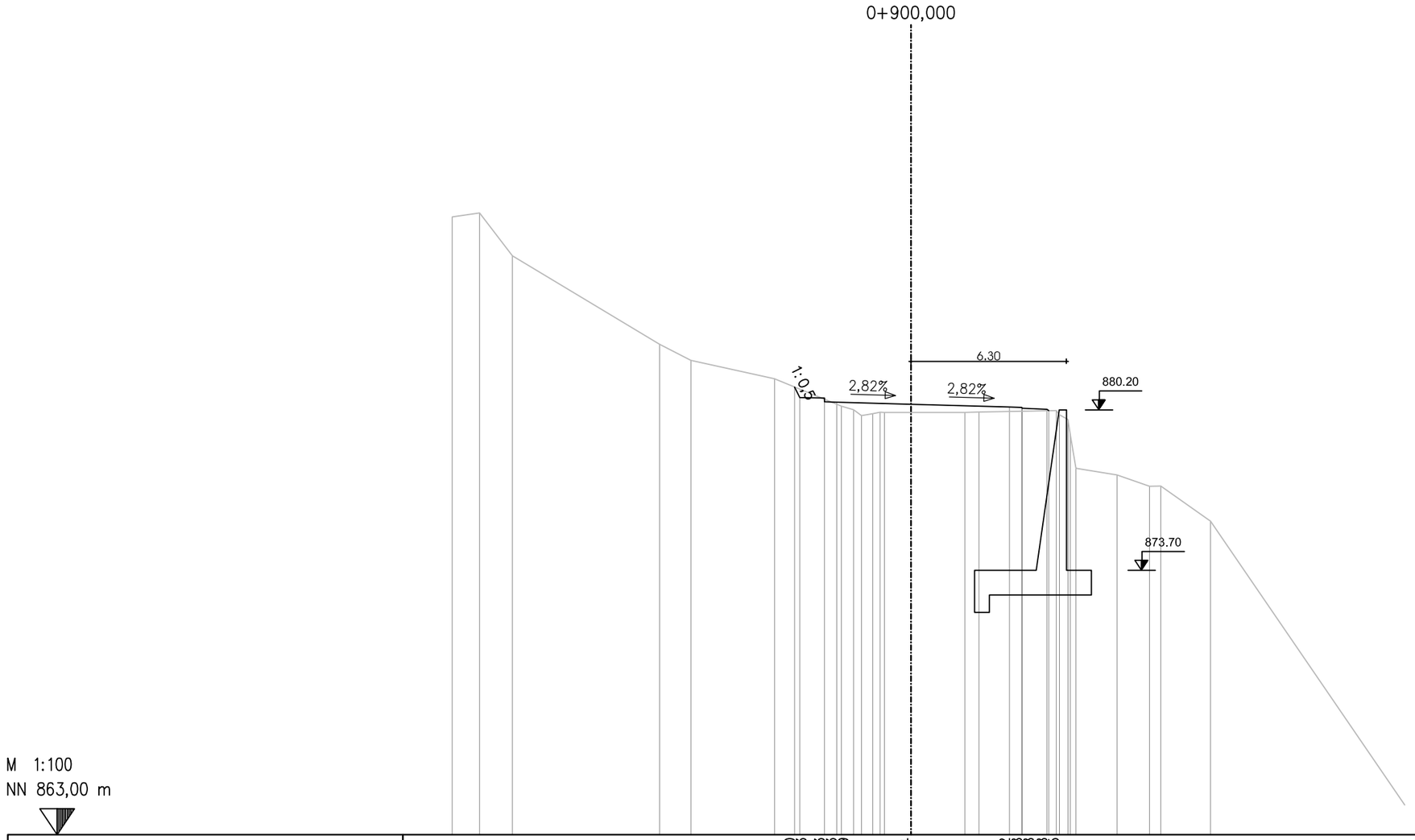
0+900,000
6,30
1:0,5
2,82%
2,82%
880.20
873.70
M 1:100
NN 863,00 m

| | | |

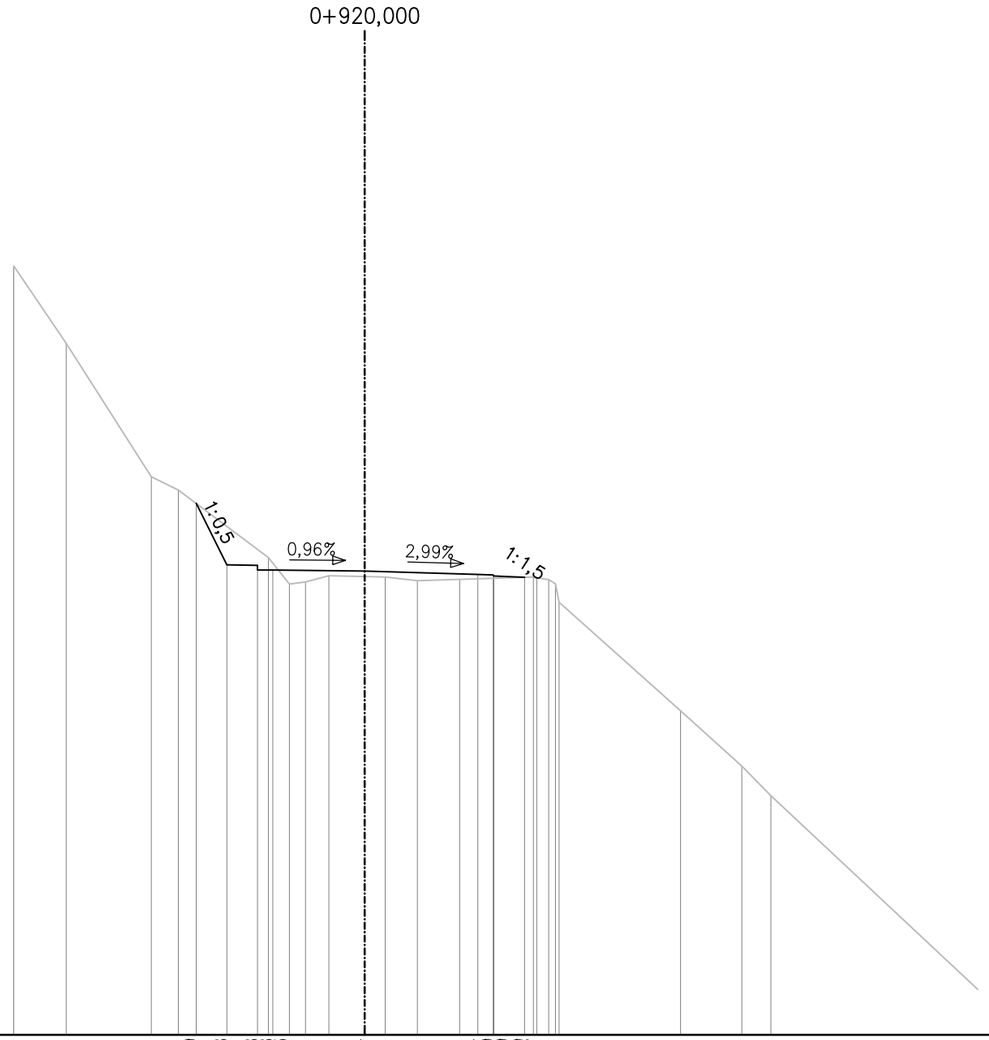

M 1:100

NN 864,00 m

| | | |

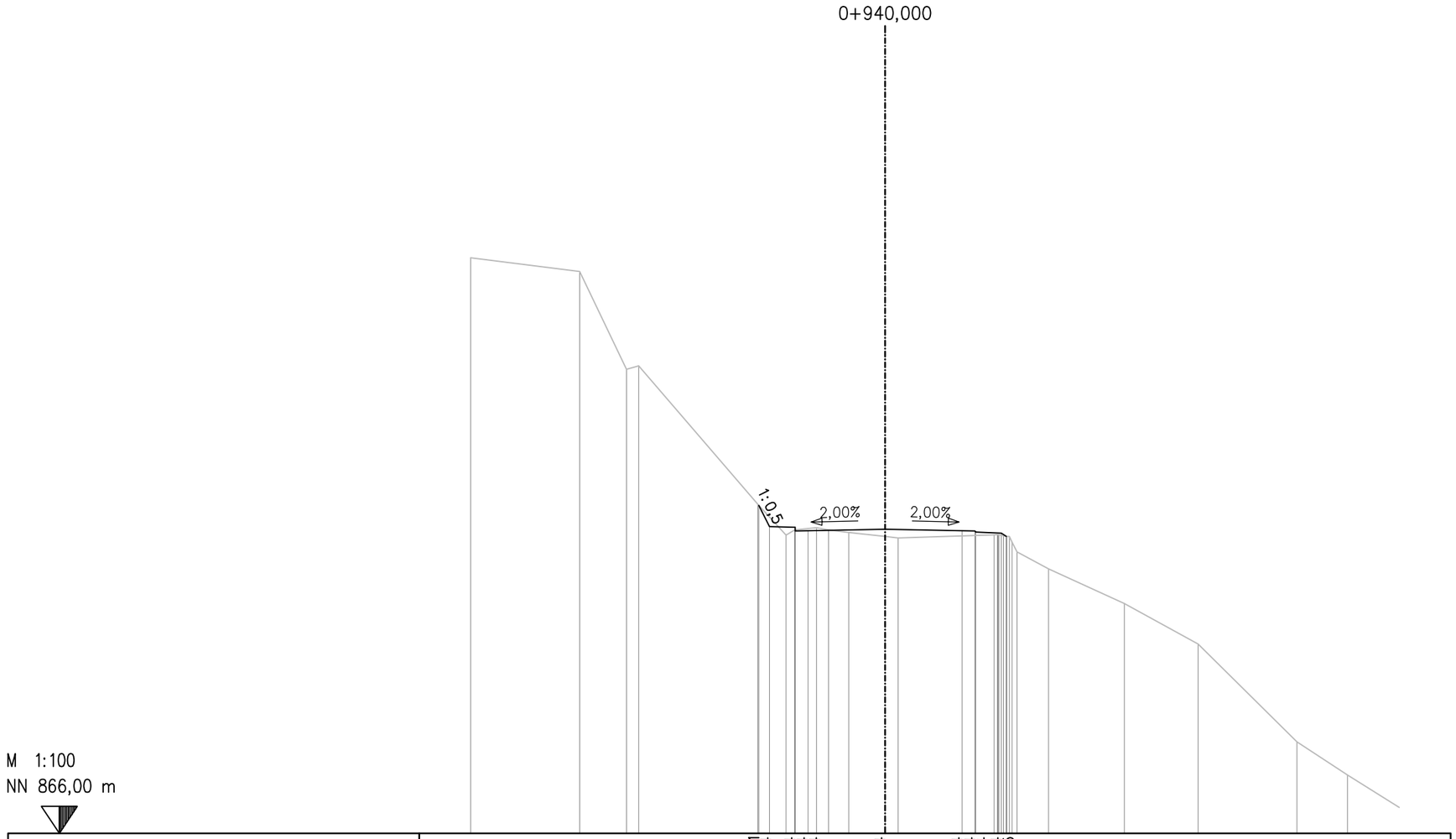
0+940,000
1:0,5
2,00%
2,00%
M 1:100
NN 866,00 m

| | | |


0+960,000
1:0,5
2,00%
2,00%
M 1:100
NN 867,00 m

| | | |

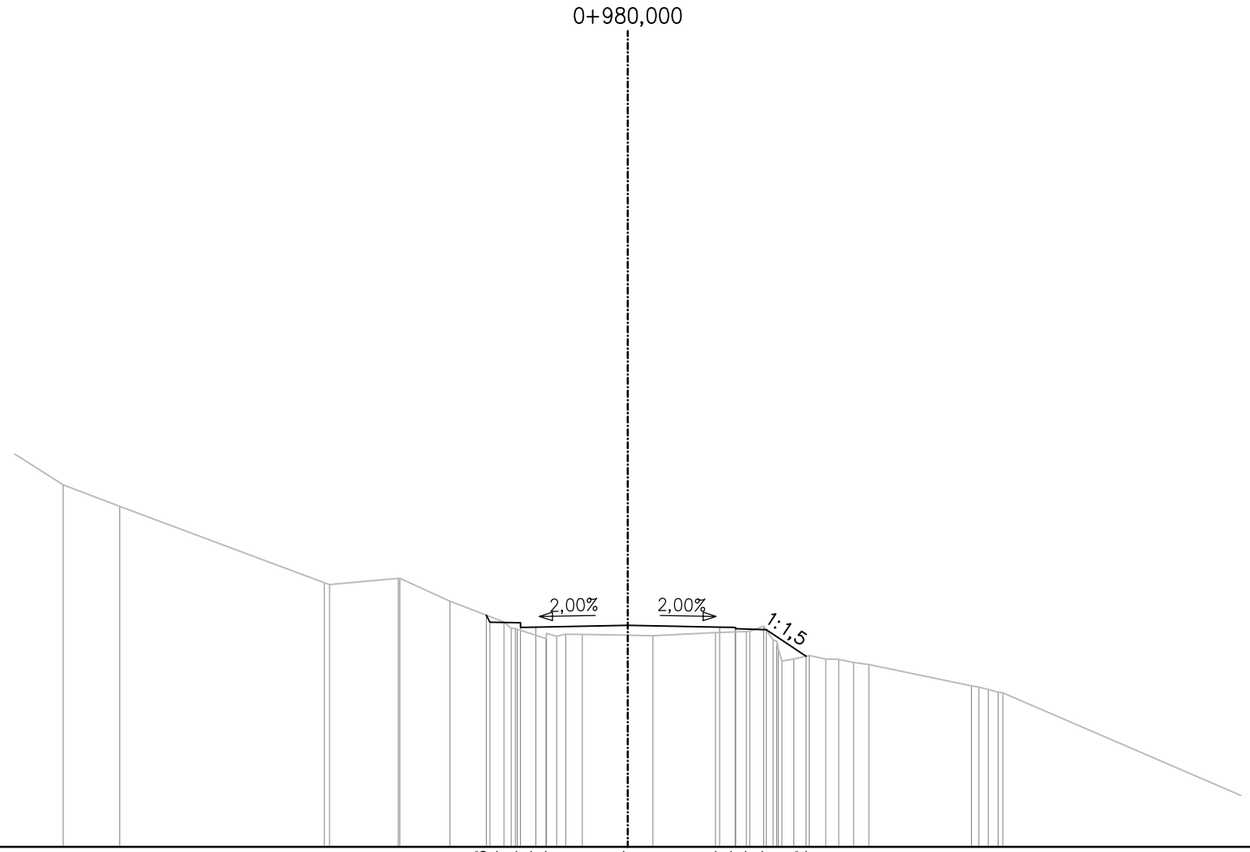

M 1:100

NN 868,00 m

| | | |

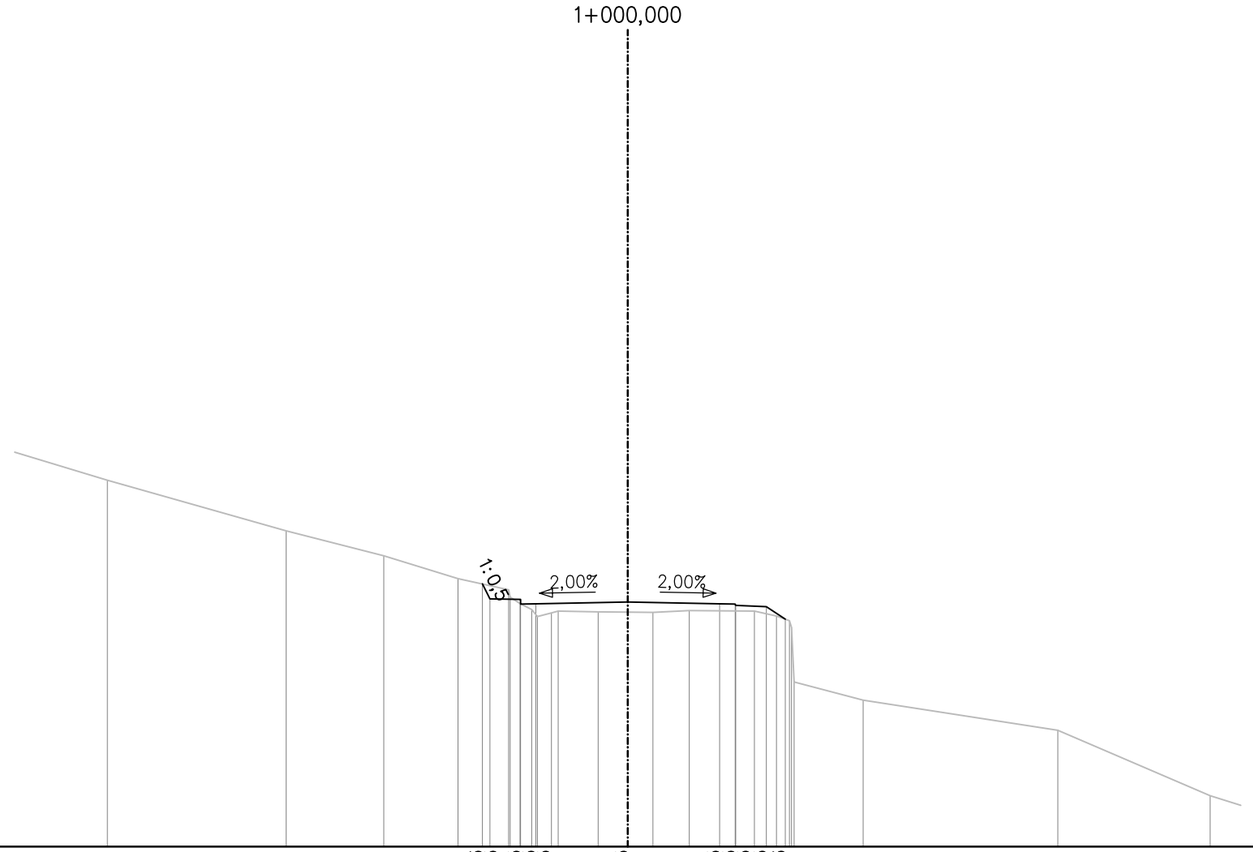

M 1:100

NN 866,00 m

საპროექტო დონე PLANNED ROAD	4,744 874,563 4,500 874,075 3,500 874,055 3,500 873,905 3,000 873,915 0,000 873,975 3,000 873,915 3,500 873,905 3,520 873,865 4,520 873,825 5,138 873,413
არსებული დონე EXISTING TERRAIN	16,978 877,947 11,141 876,291 7,964 875,481 5,536 874,739 3,888 874,373 3,835 874,130 3,516 873,926 3,137 873,727 2,950 873,500 2,495 873,618 2,268 873,677 0,969 873,650 0,000 873,642 0,816 873,635 2,005 873,697 4,133 873,679 4,854 873,520 5,275 873,361 5,337 873,145 5,426 871,362 7,677 870,774 14,032 869,792 19,003 867,655

დამკვეთი: საქართველოს რეგიონული განვითარებისა და ინფრასტრუქტურის სამინისტრო საქართველოს საავტომობილო გზების დეპარტამენტი EMPLOYER: MINISTRY OF REGIONAL DEVELOPMENT AND INFRASTRUCTURE OF GEORGIA ROADS DEPARTMENT OF GEORGIA	პონსულტანტი: ,,პოქს პონსულტი" GMBH, CONSULTANT: KOCKS CONSULT GMBH,	საავტომობილო გზა: ბათუმი(ანბისა) - ახალციხე მონაკვეთი: ხულო- გოდერძის უღელტეხილი კმ 0+000 - კმ 29+732 Road: Batumi(Angisa) - Akhaltsikhe Section: Khulo-Goderdzi Pass km 0+000 - km 29+732	დ ა ა მ ტ კ ი ც ა: APPROVED:	ნ ა ხ ა ზ ი DRAWING N	CS-CL100-0047
				თ ა რ ი ღ ი D A T E	2013
	შ ე ა დ გ ი ნ ა DESIGNED	შ ე ა მ ო წ მ ა CHECKED	თ ა რ ი ღ ი D A T E	მასშტაბი SCALE 1:200	
		განივი პროფილი CROSS SECTION		ნახაზის ორიგინალური ზომა ORIGINAL DRAWING SIZE A3	

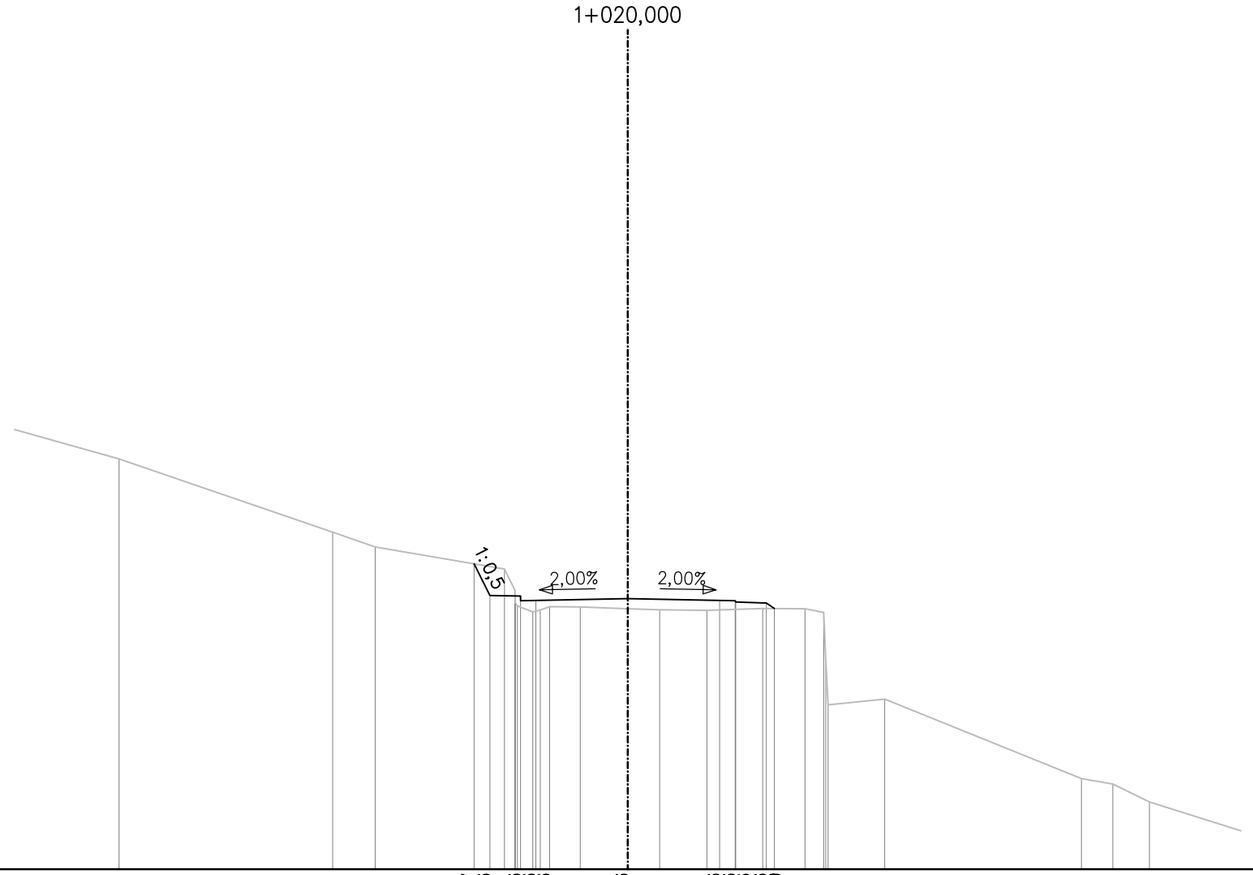

M 1:100
NN 864,00 m

| | | |

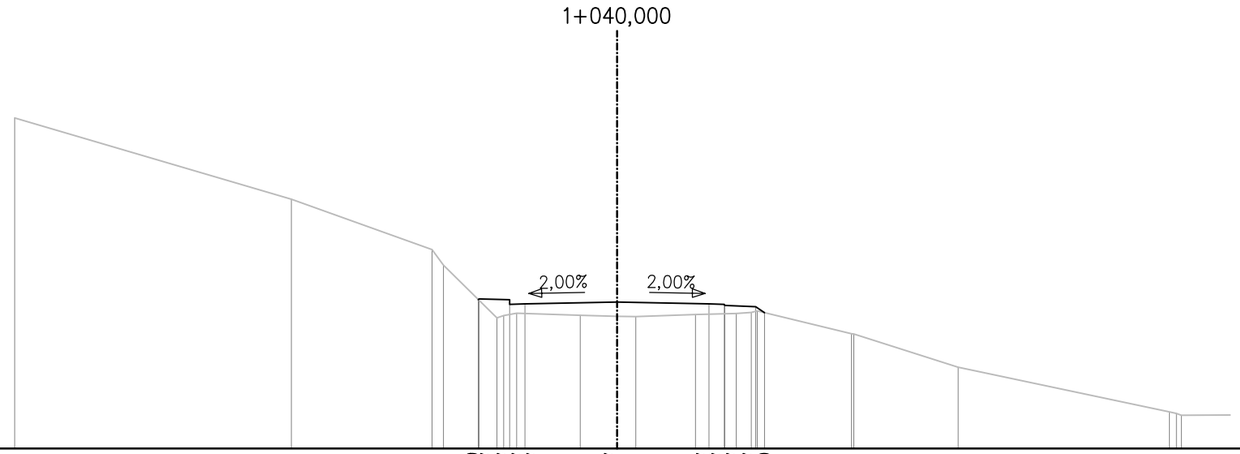

M 1:100
NN 867,00 m

| | | |

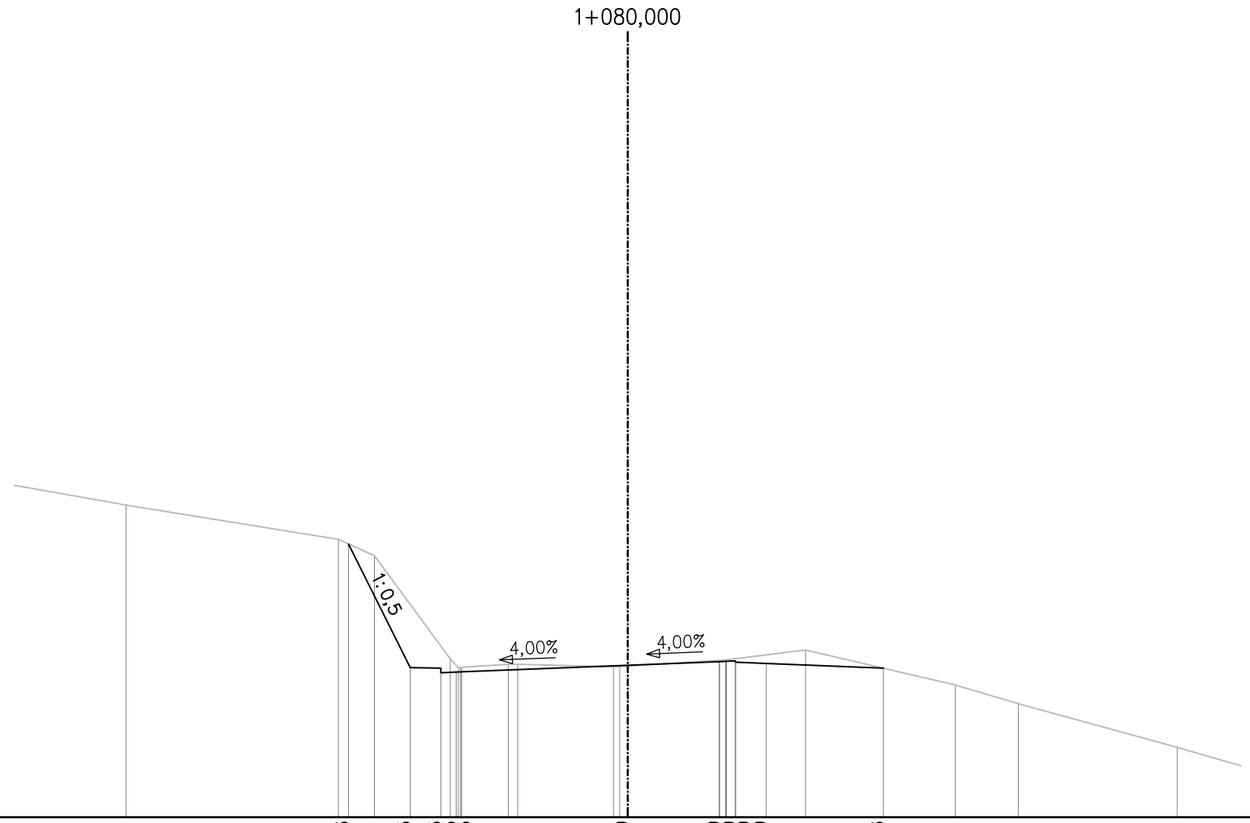

M 1:100
NN 865,00 m

| | | |

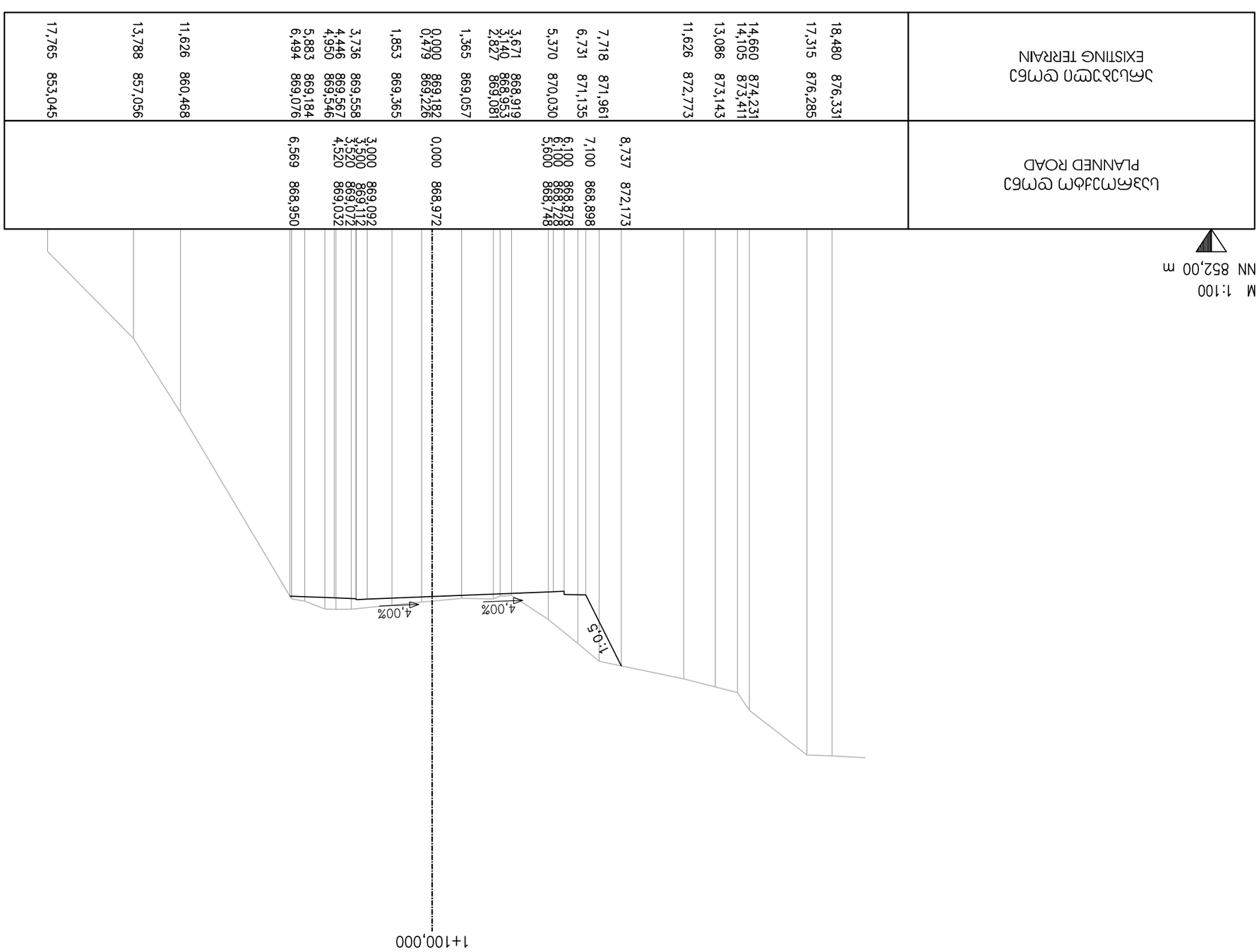

EMPLOYER: MINISTRY OF REGIONAL DEVELOPMENT AND INFRASTRUCTURE OF GEORGIA
ROADS DEPARTMENT OF GEORGIA

CONSULTANT: KOCKS CONSULT GMBH,

Road: Batumi(Anglisi) - Akhalsikhe
Section: Khulo-Goderdzi Pass km 0+000 - km 29+732

CROSS SECTION

DRAWING	N	CS-CL100-0051	
DATE		2013	
SCALE	1:200		
ORIGINAL DRAWING SIZE	A3		

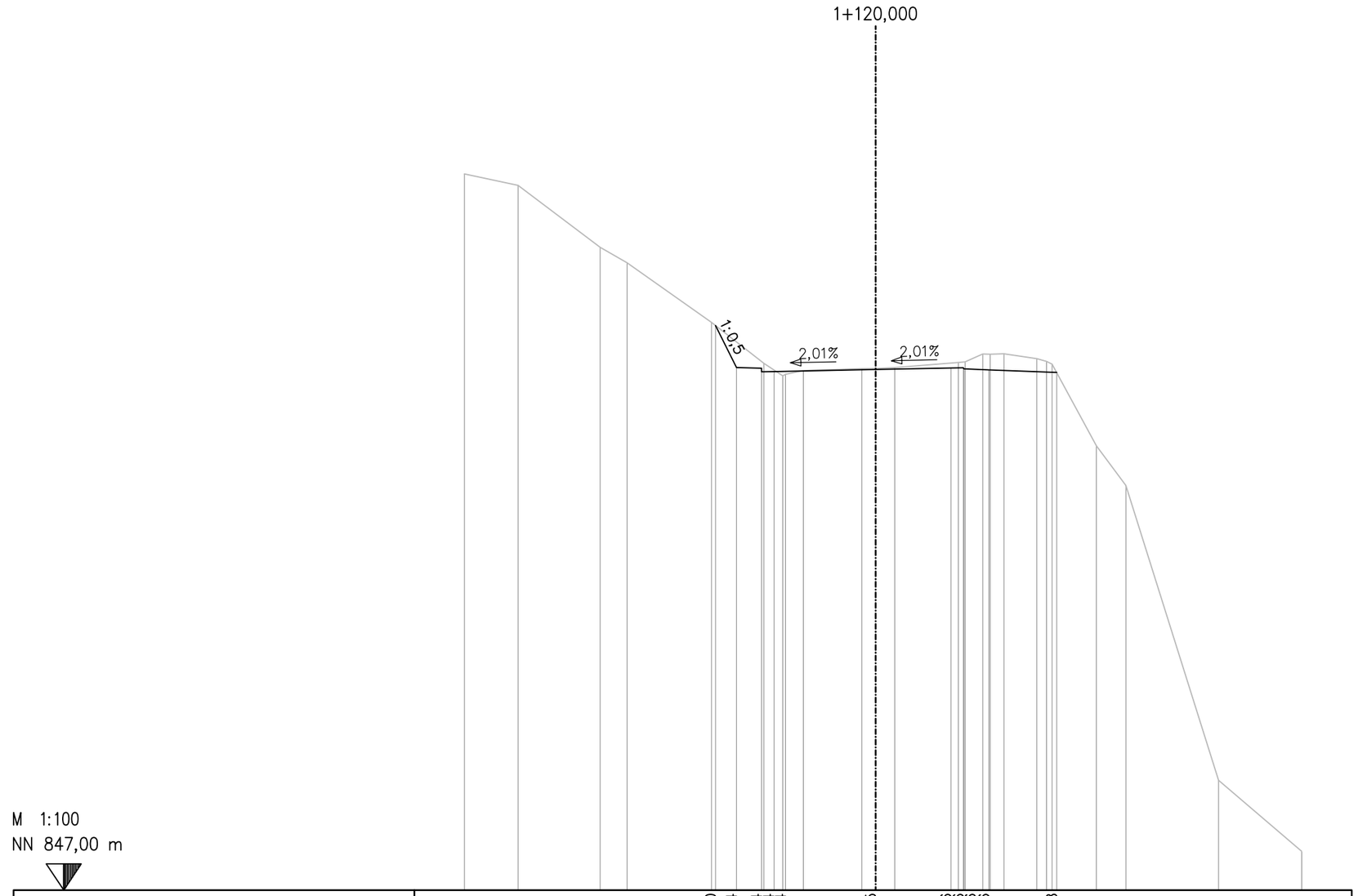
1+120,000
1:0,5
2,01%
2,01%
M 1:100
NN 847,00 m

| | | |

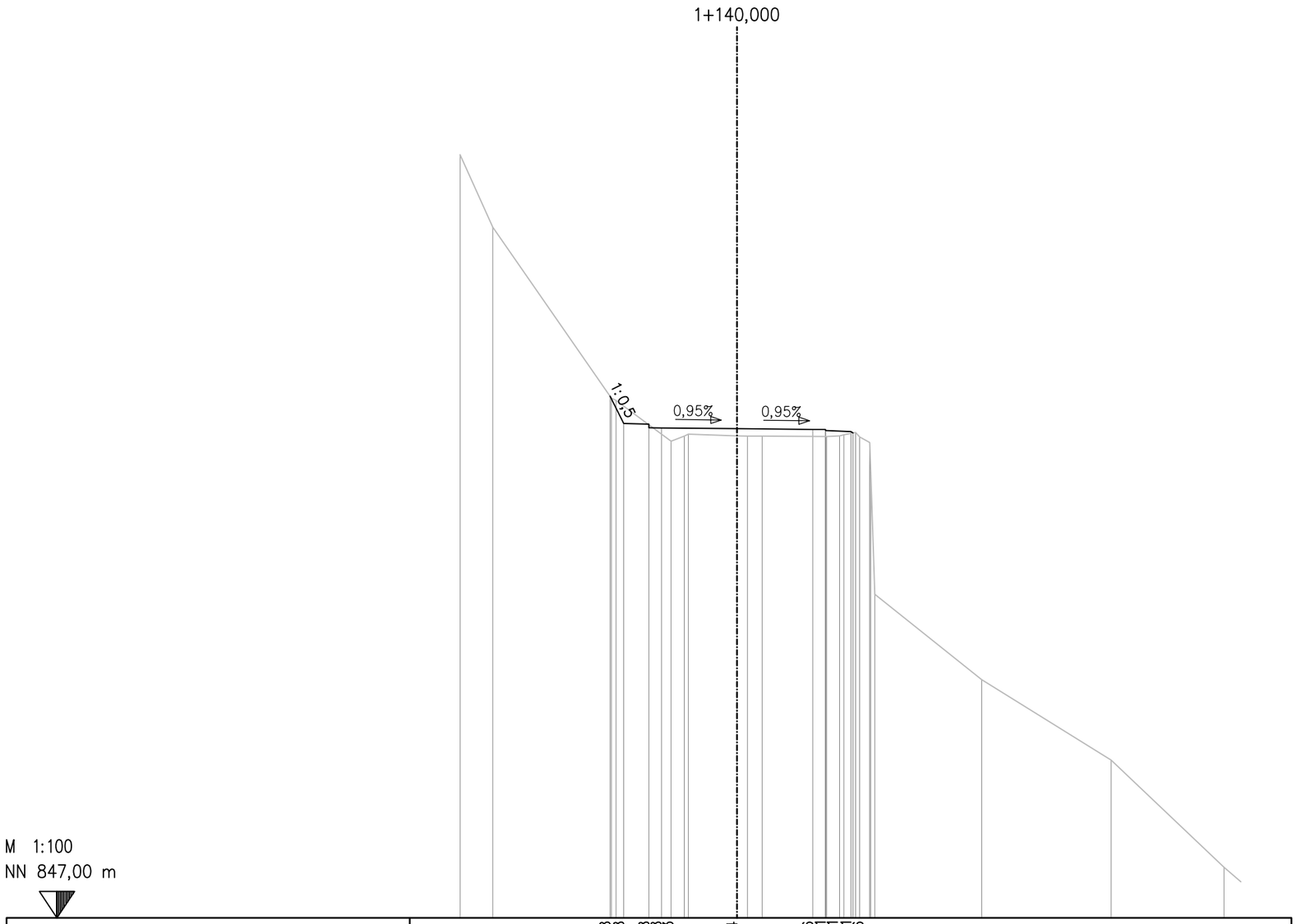
1+140,000
1:0,5
0,95%
0,95%
M 1:100
NN 847,00 m

| | | |

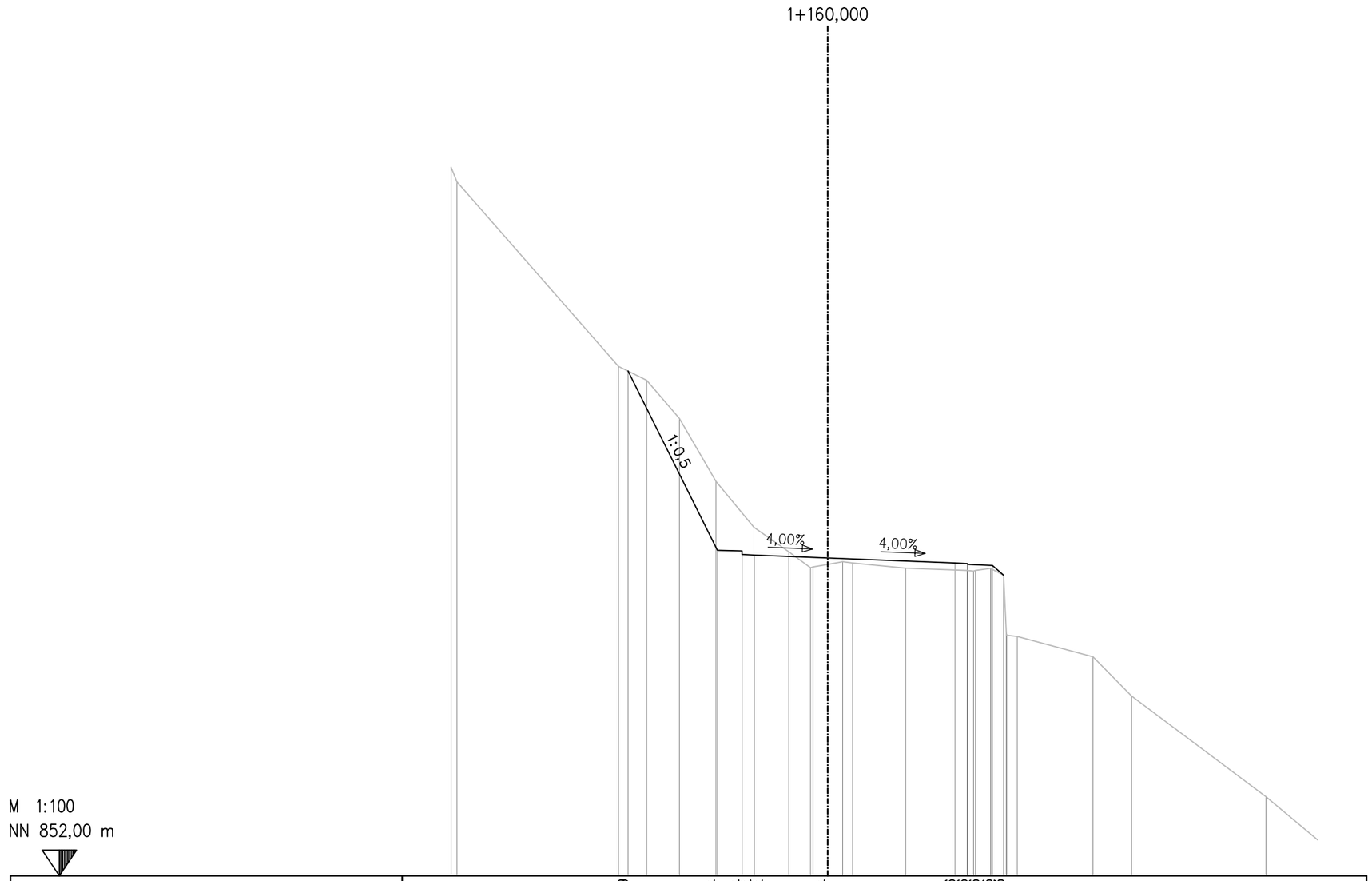
1+160,000
1:0,5
4,00%
4,00%
M 1:100
NN 852,00 m

| | | |

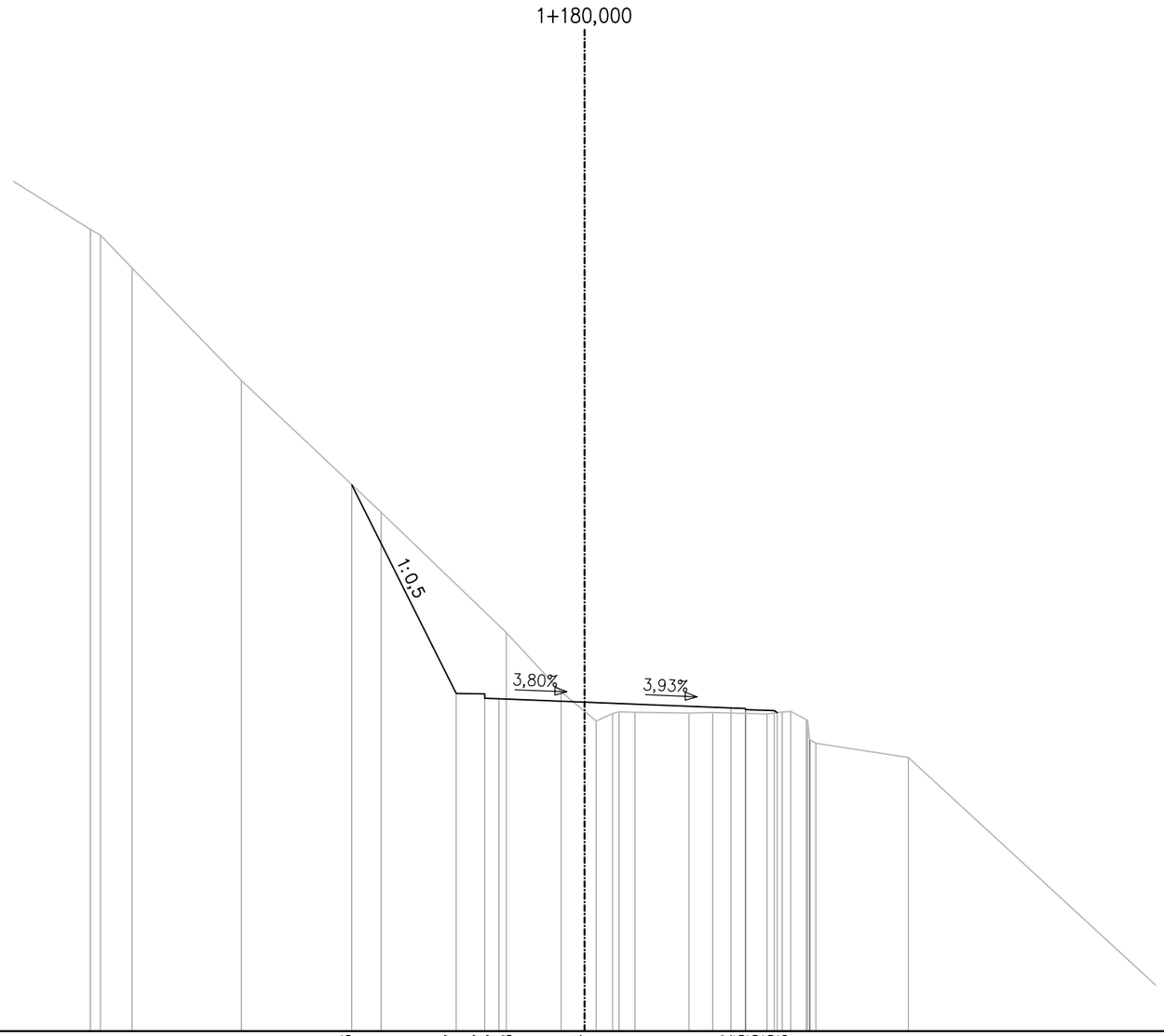

M 1:100

NN 852,00 m

| | | |

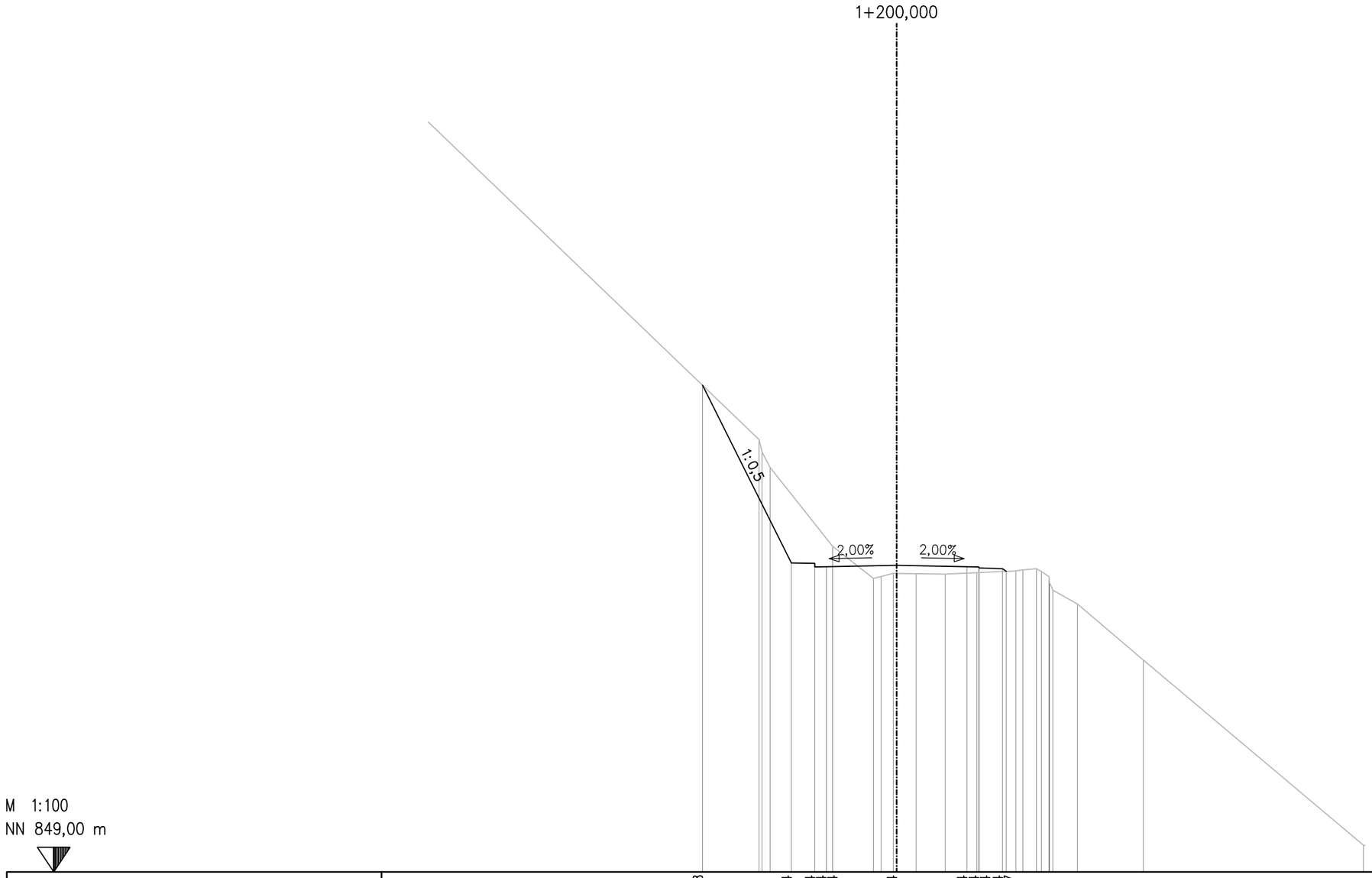

M 1:100

NN 849,00 m

| | | |

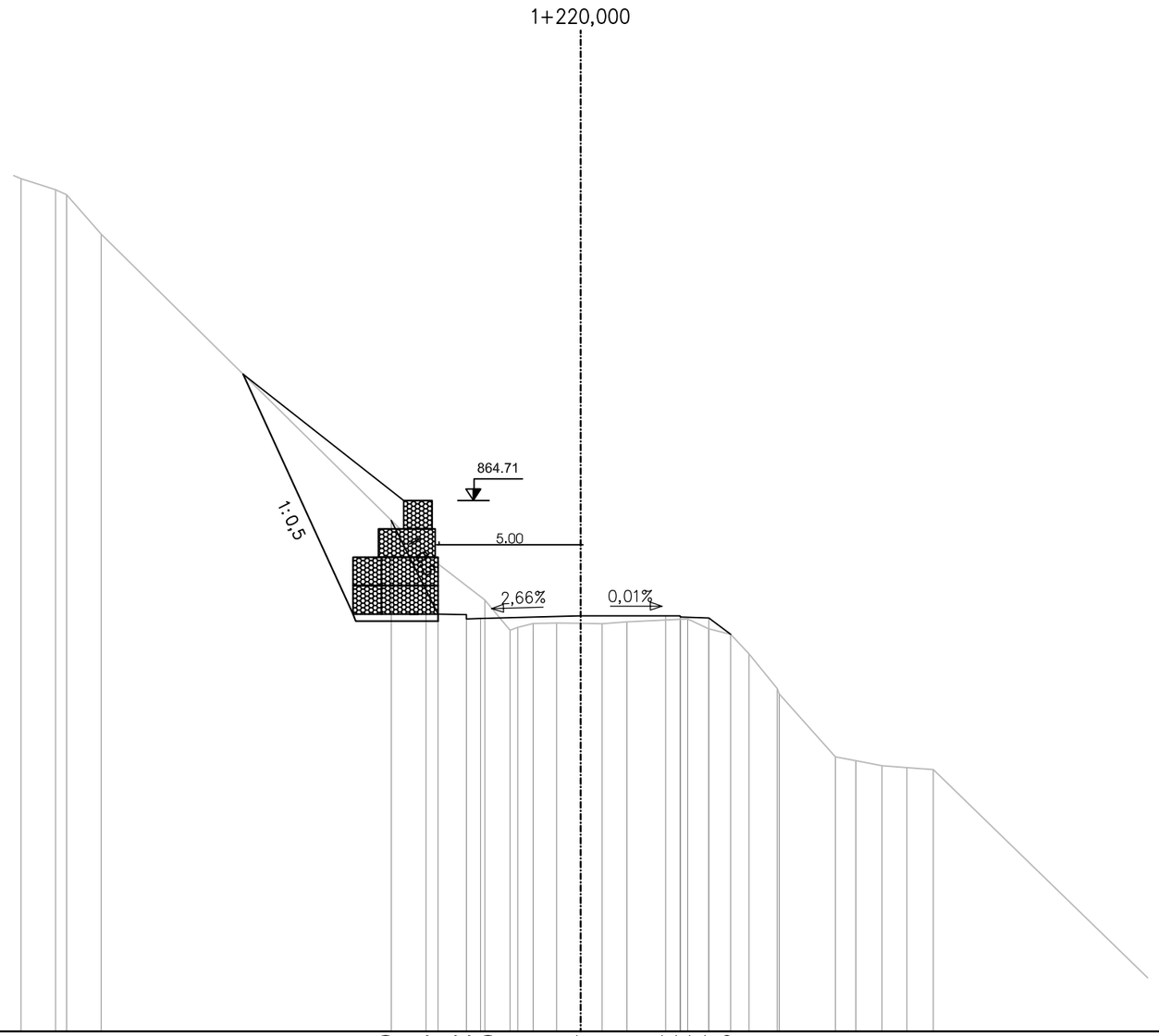

M 1:100

NN 846,00 m

| | | |

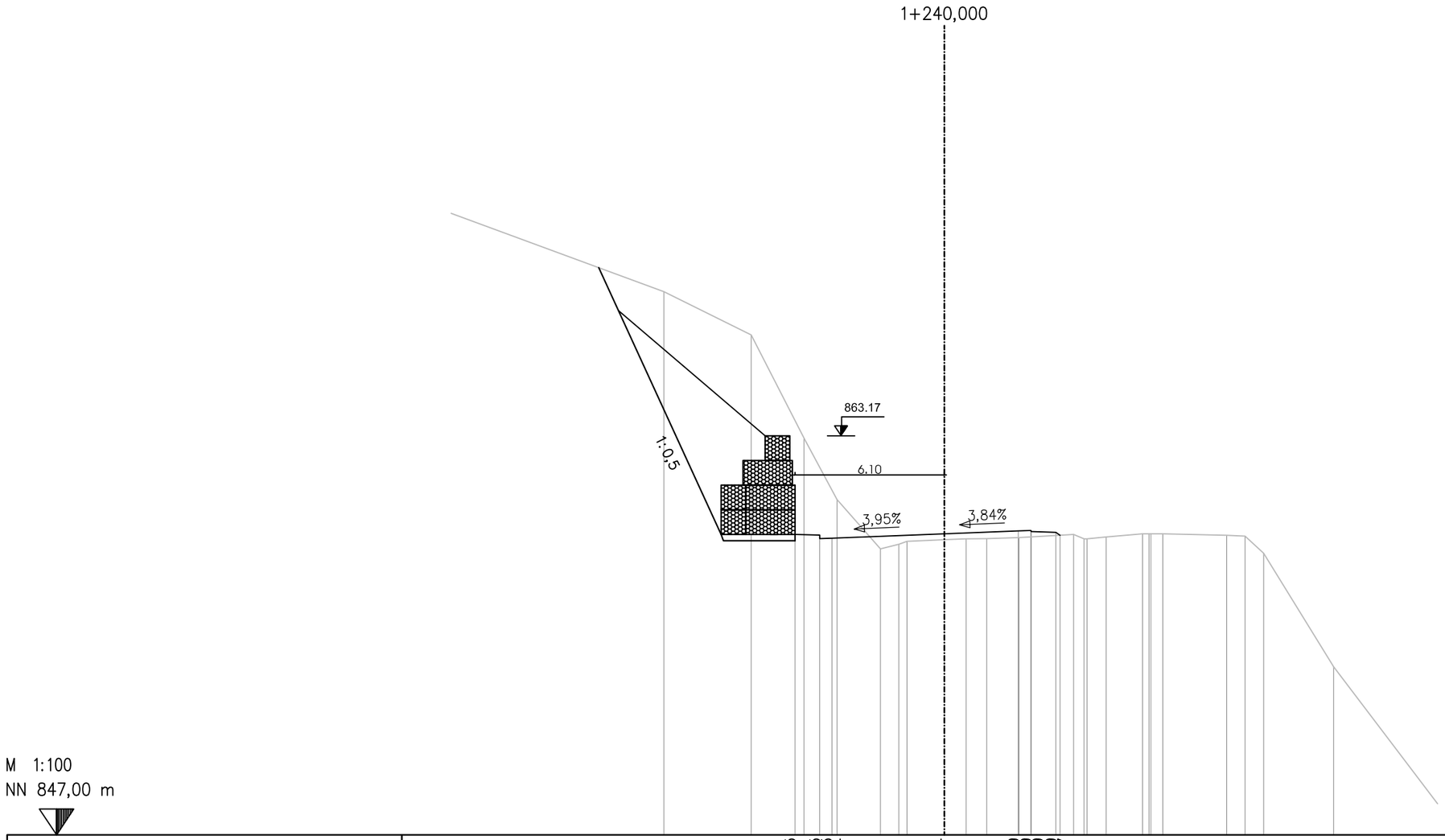
1+240,000
863.17
1:0,5
6,10
3,95%
3,84%
M 1:100
NN 847,00 m

| | | |

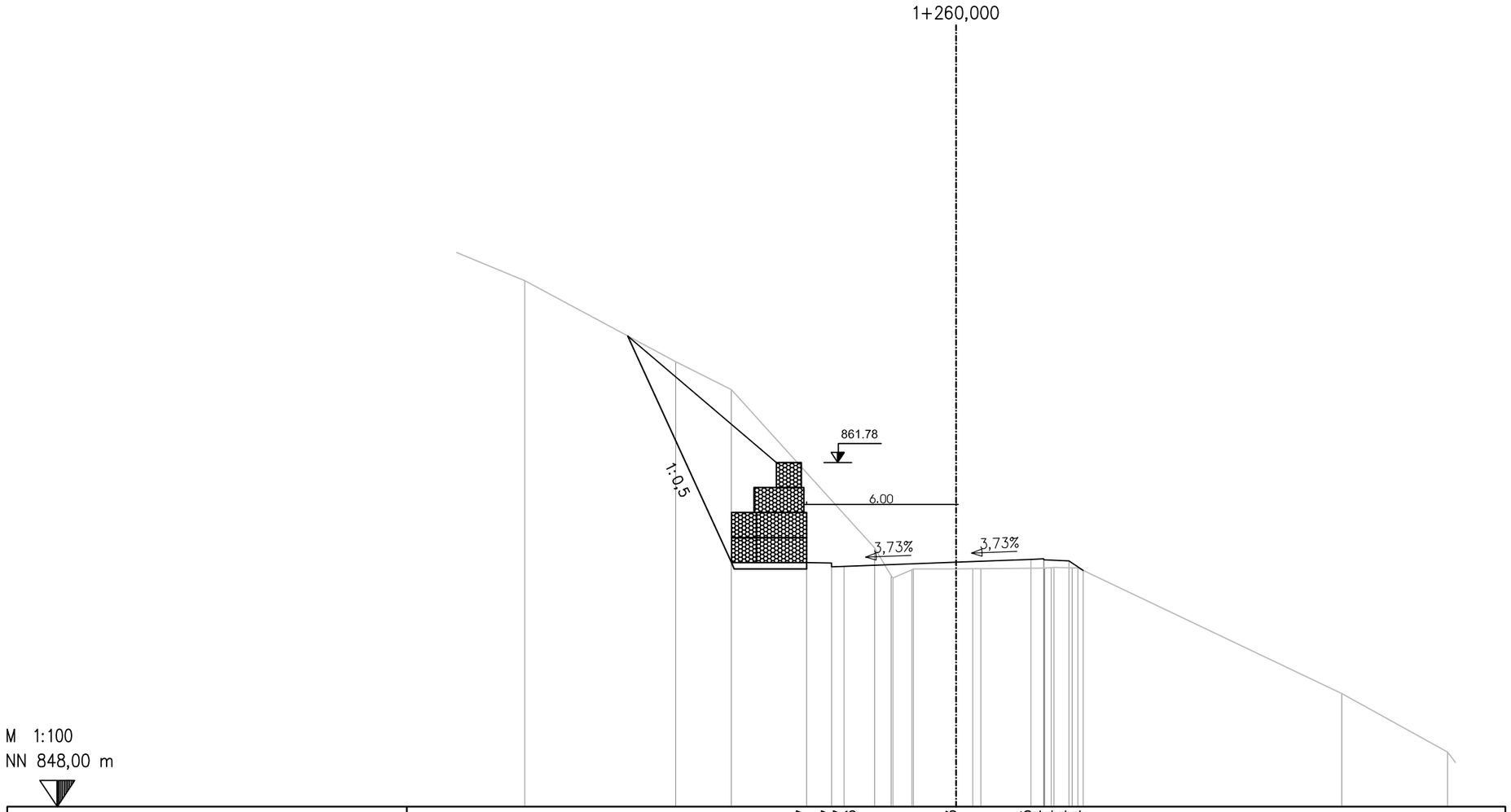
1+260,000
861.78
1:0,5
6.00
3,73%
3,73%
M 1:100
NN 848,00 m

| | | |

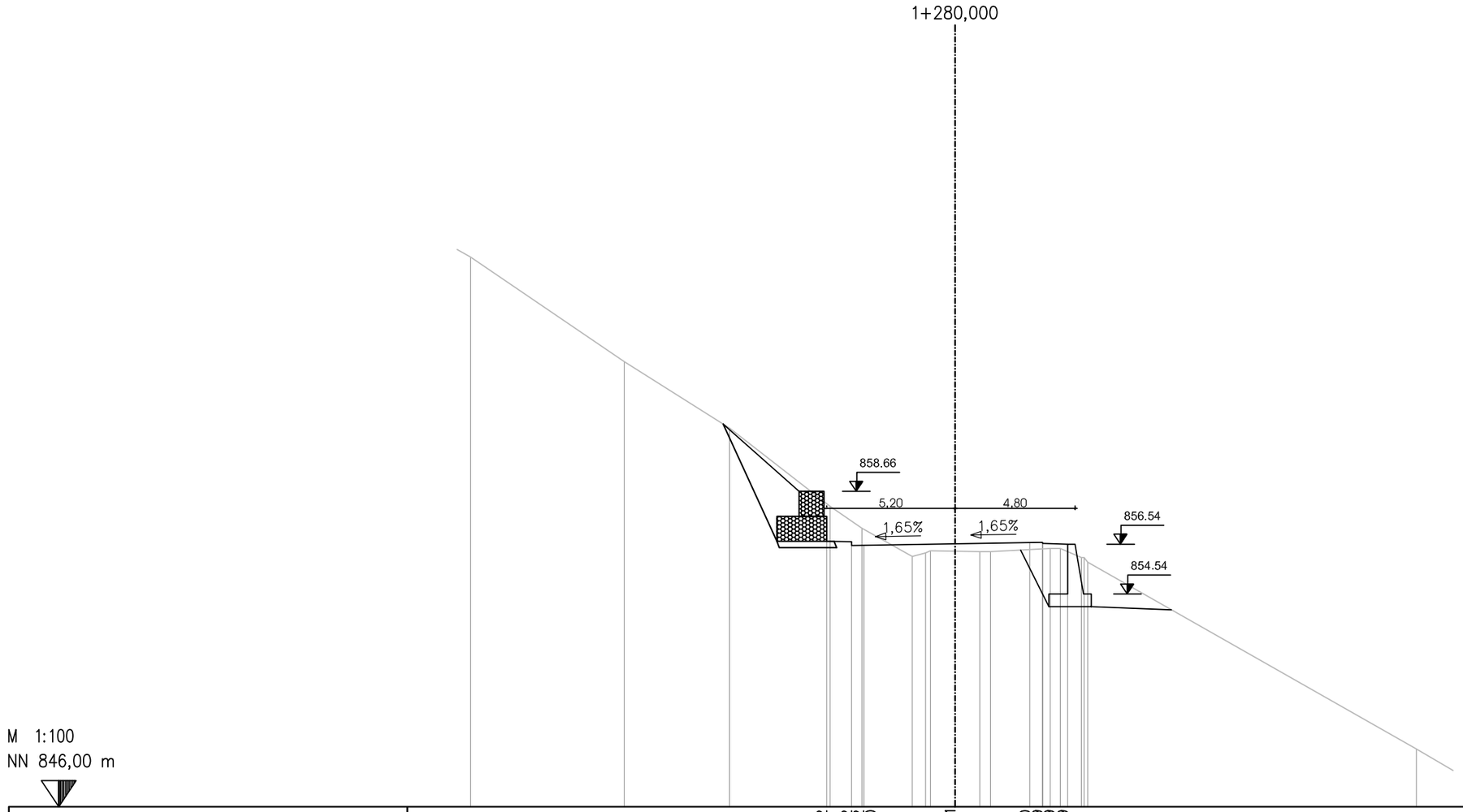
1+280,000
858.66
5,20
4,80
1,65%
1,65%
856.54
854.54
M 1:100
NN 846,00 m

| | | |

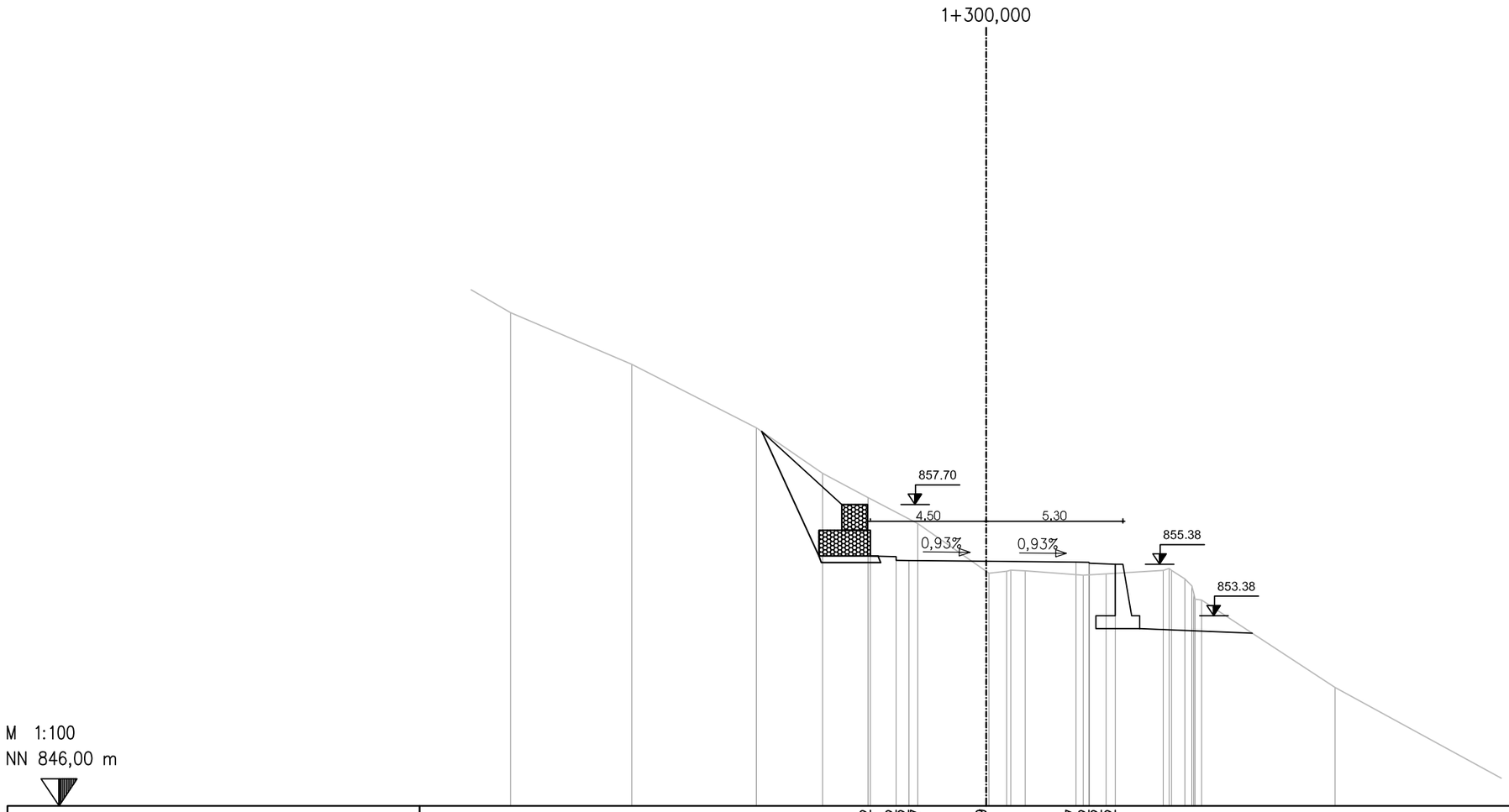
1+300,000
857.70
4,50
5,30
0,93%
0,93%
855.38
853.38
M 1:100
NN 846,00 m

| | | |

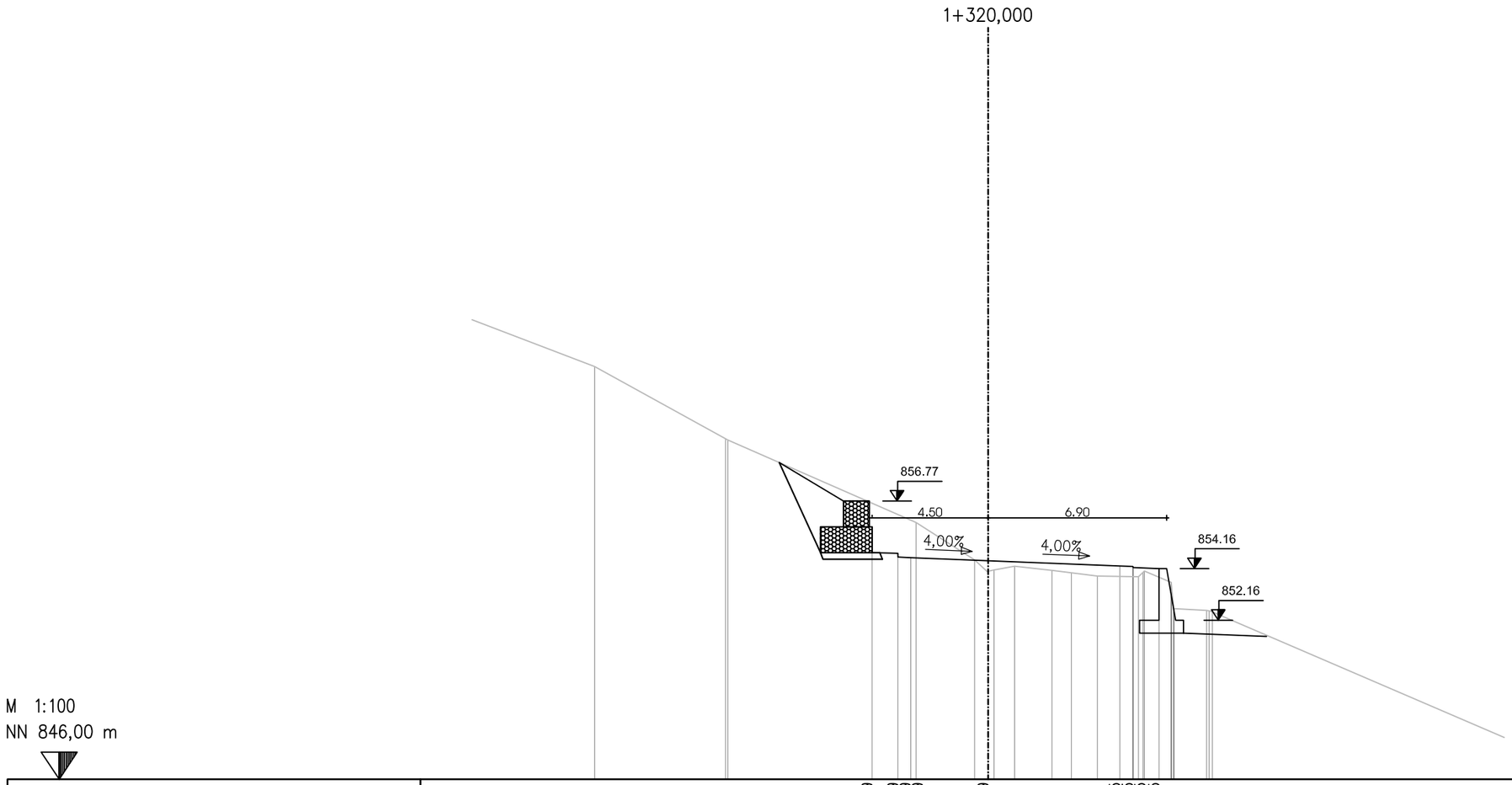
1+320,000
856.77
4.50
6.90
4,00%
4,00%
854.16
852.16
M 1:100
NN 846,00 m

| | | |

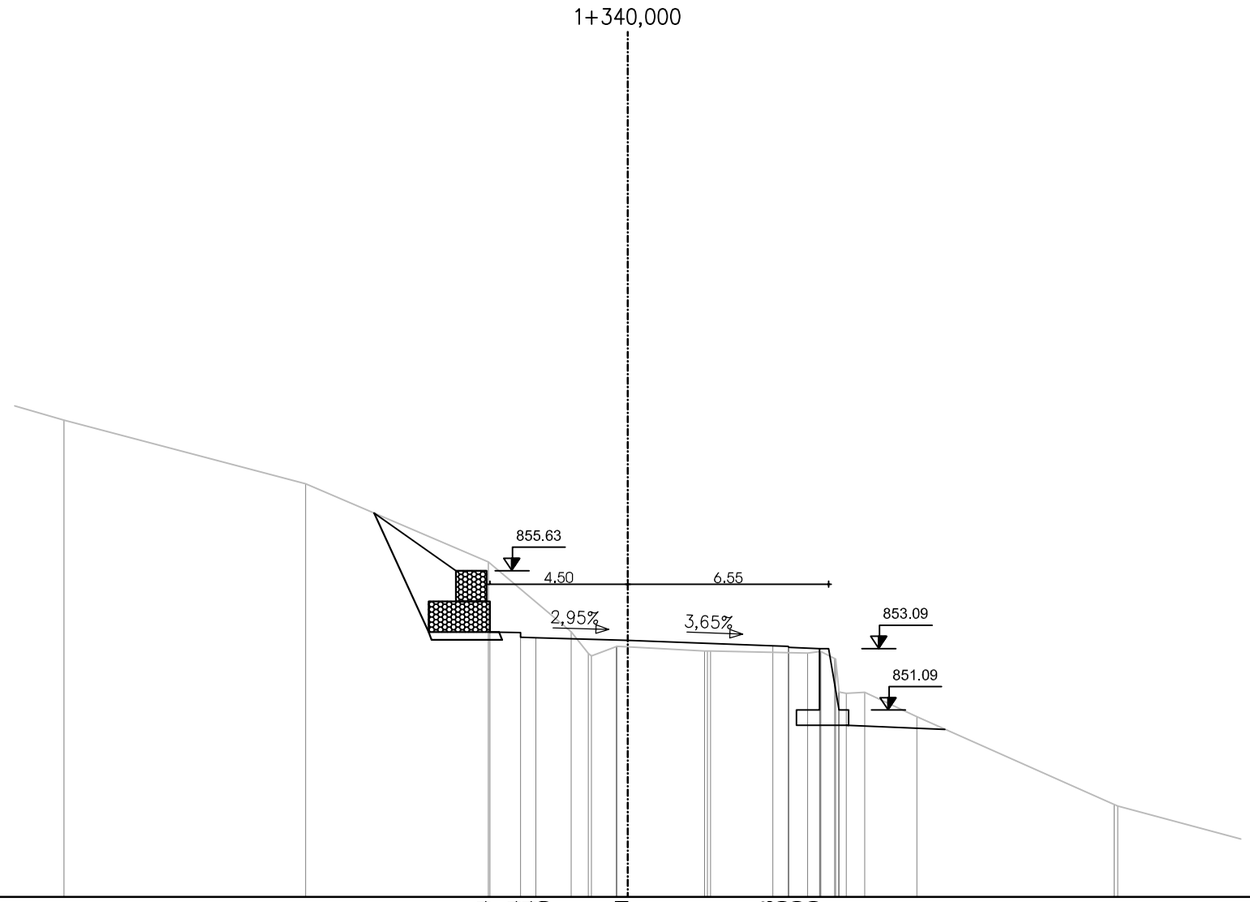

M 1:100

NN 845,00 m

| | | |

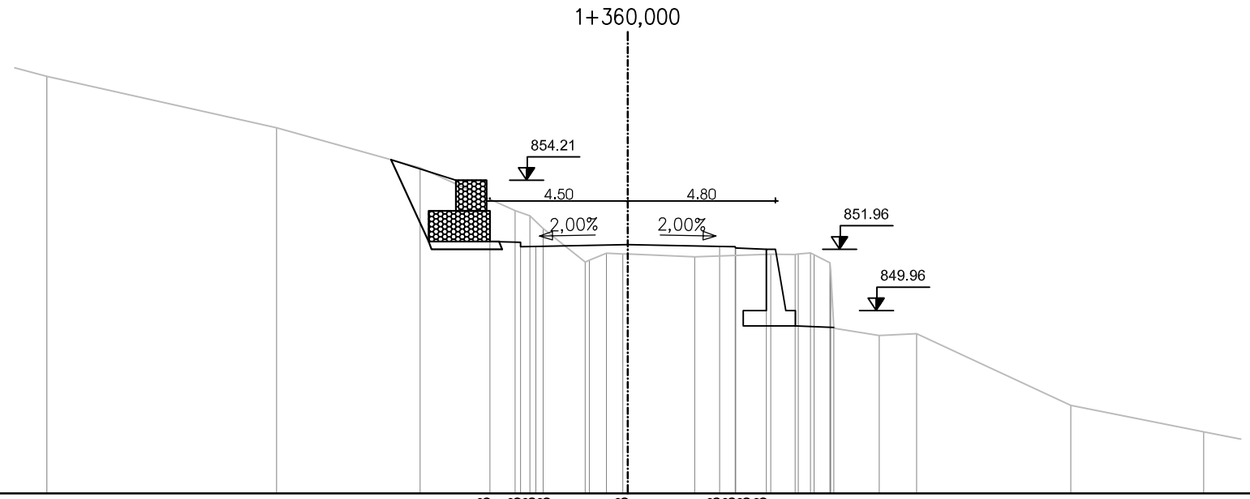

M 1:100
NN 844,00 m

| | | |

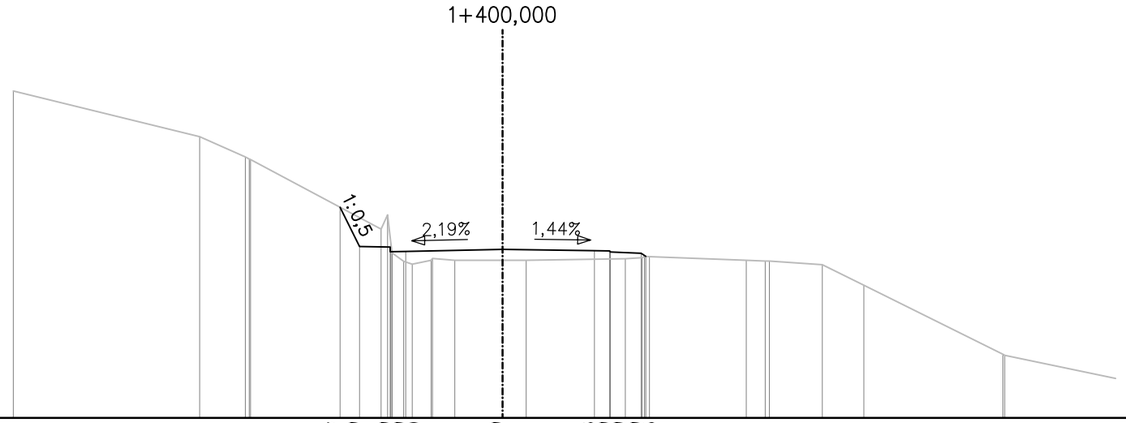

M 1:100
NN 844,00 m

საპროექტო დონე PLANNED ROAD	850,867 849,589 849,569 849,419 849,430 849,499 849,456 849,449 849,409 849,369 849,265 5,299 4,660 3,660 3,660 3,160 0,000 3,000 3,500 3,520 4,676
არსებული დონე EXISTING TERRAIN	854,659 853,171 852,514 852,439 852,422 850,157 850,625 849,671 849,377 849,104 849,012 849,142 849,198 849,136 849,137 849,138 849,192 849,225 849,266 849,262 849,142 849,112 849,116 849,001 848,326 846,072 846,044 15,961 9,875 8,386 8,260 8,221 3,964 3,751 3,642 3,597 3,224 2,943 2,327 2,280 1,555 0,000 0,771 4,004 4,561 4,632 4,792 7,952 8,570 8,708 10,433 11,793 16,331 16,390

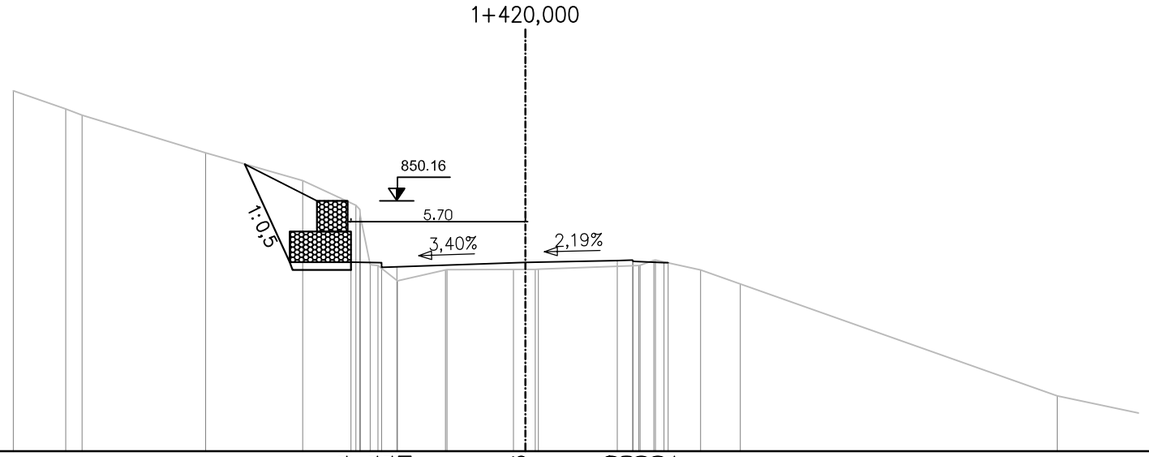

M 1:100
NN 842,00 m

საპროექტო დონე PLANNED ROAD	848,164 848,144 847,994 848,011 848,153 848,219 848,230 848,190 848,150 848,144 5,688 4,688 4,088 4,188 0,000 3,000 3,500 3,520 4,260 4,656
არსებული დონე EXISTING TERRAIN	853,752 853,163 852,960 851,725 850,819 850,022 849,684 849,671 848,076 848,052 847,552 847,912 847,922 847,928 847,928 847,927 847,933 848,057 848,065 848,222 848,235 847,909 847,454 843,805 16,707 14,995 14,457 10,431 7,261 5,524 5,403 5,384 5,060 4,806 4,170 2,604 2,552 0,387 0,000 0,325 0,422 3,699 3,743 3,743 4,193 4,248 5,722 7,011 17,355

დამკვეთი: საქართველოს რეგიონული განვითარებისა და ინფრასტრუქტურის სამინისტრო საქართველოს საავტომობილო გზების დეპარტამენტი EMPLOYER: MINISTRY OF REGIONAL DEVELOPMENT AND INFRASTRUCTURE OF GEORGIA ROADS DEPARTMENT OF GEORGIA	პონსულტანტი: ,,პოქს პონსულტი" GMBH,	CONSULTANT: KOCKS CONSULT GMBH,	საავტომობილო გზა: ბათუმი(ანანისა) - ახალციხე მონაკვეთი: ხულო- გოდერძის უღელტეხილი კმ 0+000 - კმ 29+732 Road: Batumi(Angisa) - Akhaltsikhe Section: Khulo-Goderdzi Pass km 0+000 - km 29+732	დ ა ა მ ტ კ ი ც ა: APPROVED:	ნ ა ხ ა ზ ი N DRAWING	CS-CL100-0065
					თ ა რ ი ღ ი D A T E	2013
	შ ე ა დ გ ი ნ ა DESIGNED	შ ე ა მ ო წ მ ა CHECKED	განივი პროფილი CROSS SECTION	თ ა რ ი ღ ი D A T E	მასშტაბი SCALE 1:200	
					ნახაზის ორიგინალური ზომა ORIGINAL DRAWING SIZE A3	


1+440,000
848.73
6.20
1:0.5
4,00%
4,00%
M 1:100
NN 835,00 m

| | | |

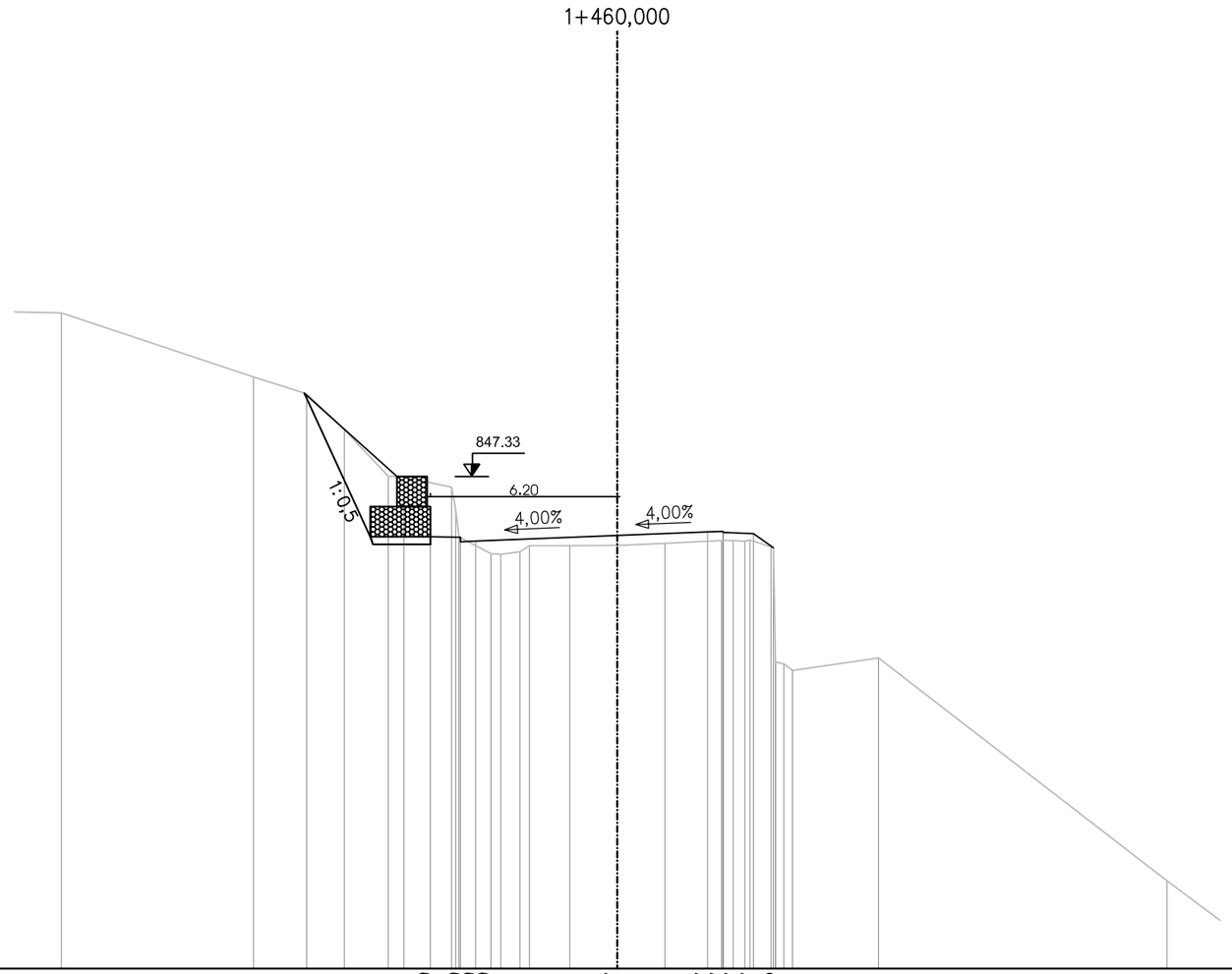

M 1:100

NN 831,00 m

| | | |

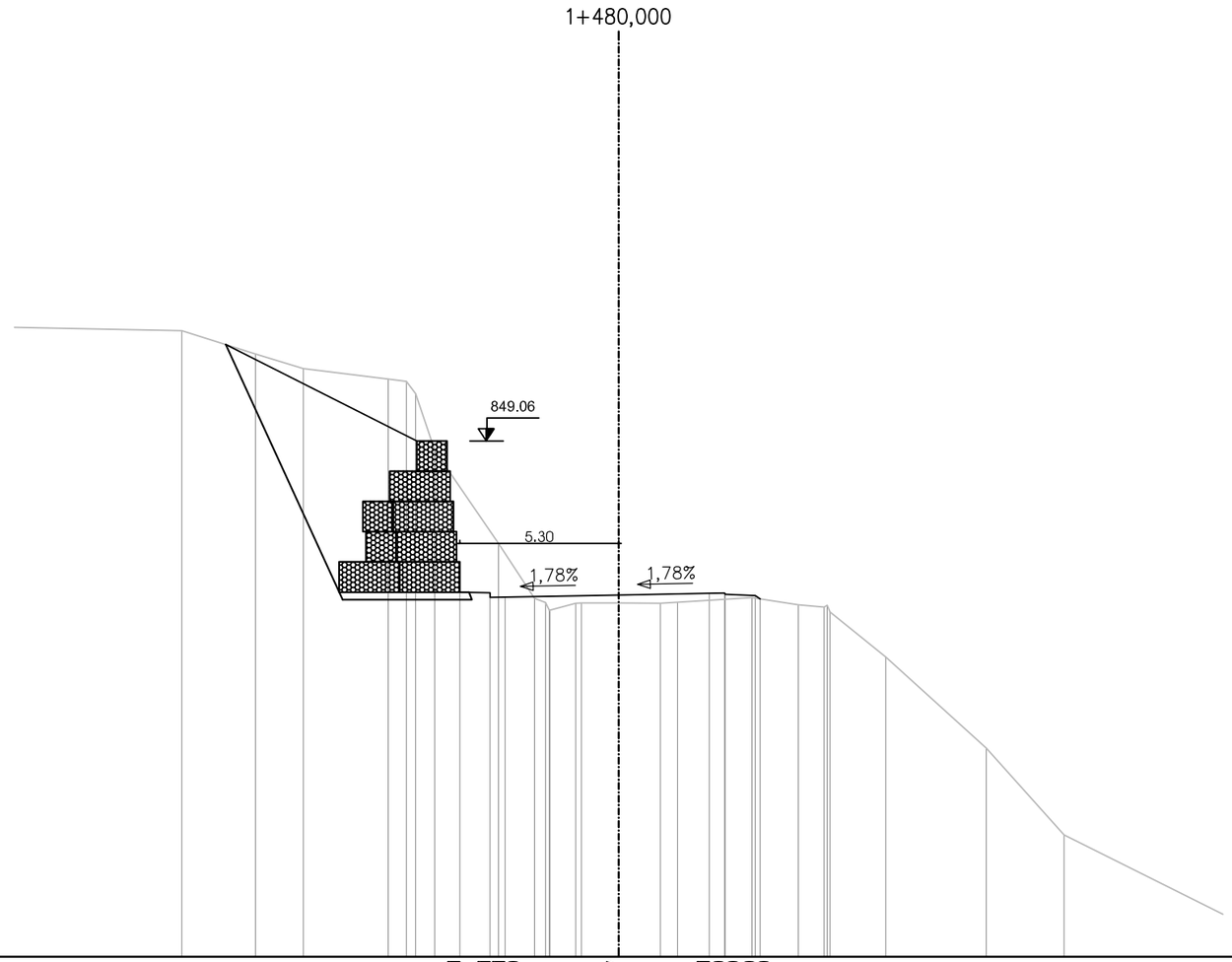

M 1:100

NN 832,00 m

| | | |

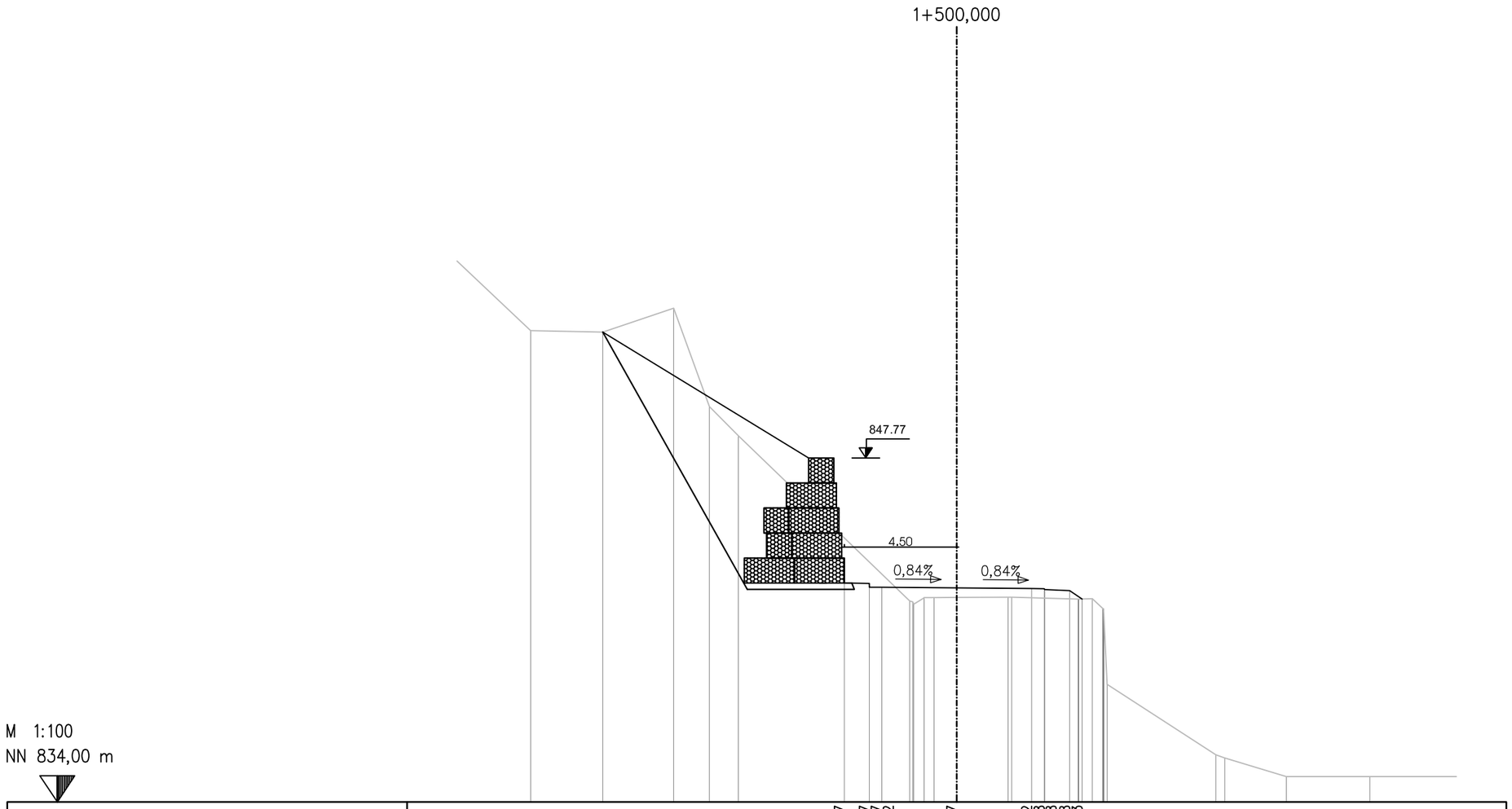
1+500,000
847.77
4.50
0,84%
0,84%
M 1:100
NN 834,00 m

| | | |

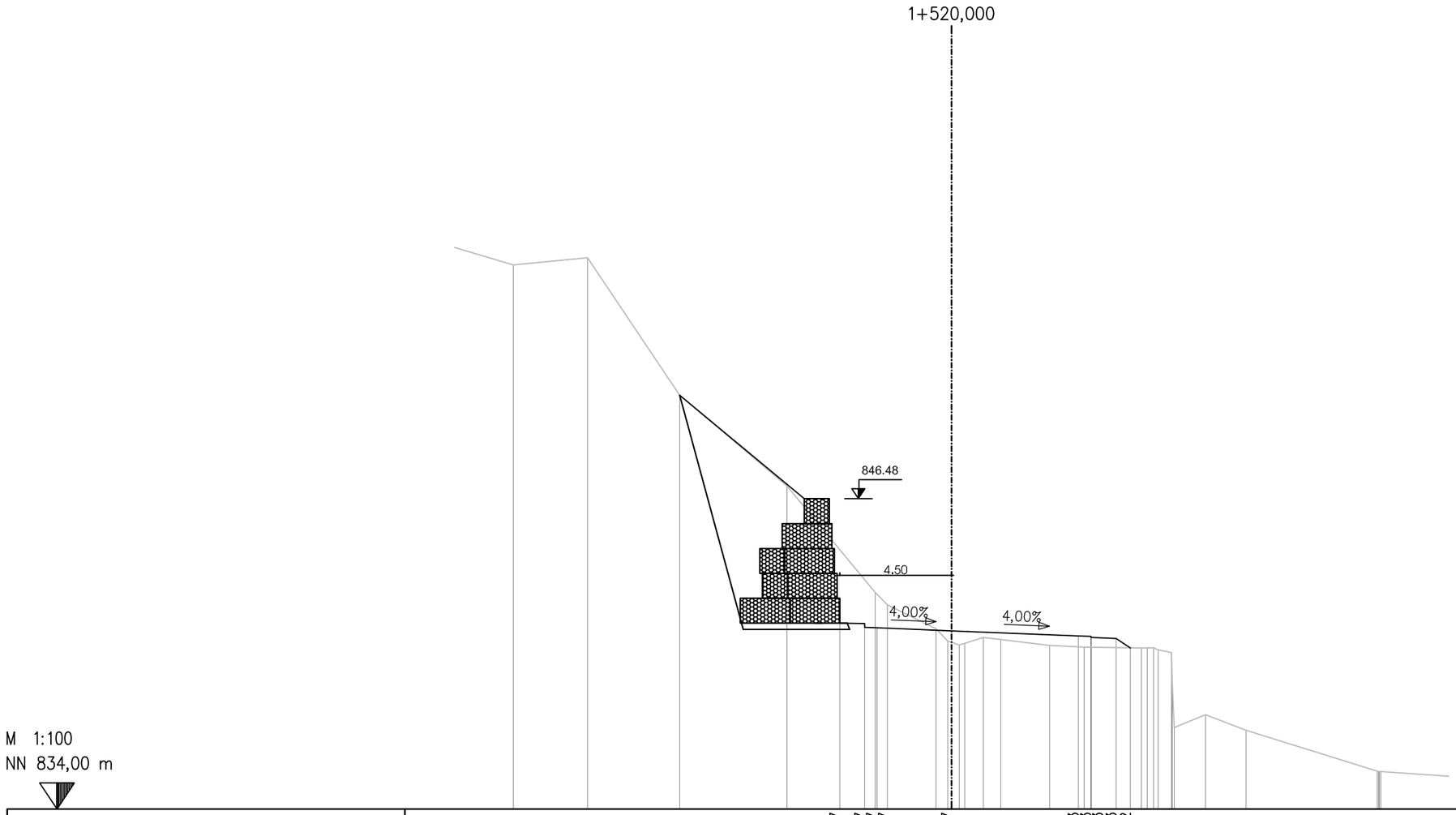
1+520,000
846.48
4,50
4,00%
4,00%
M 1:100
NN 834,00 m

| | | |

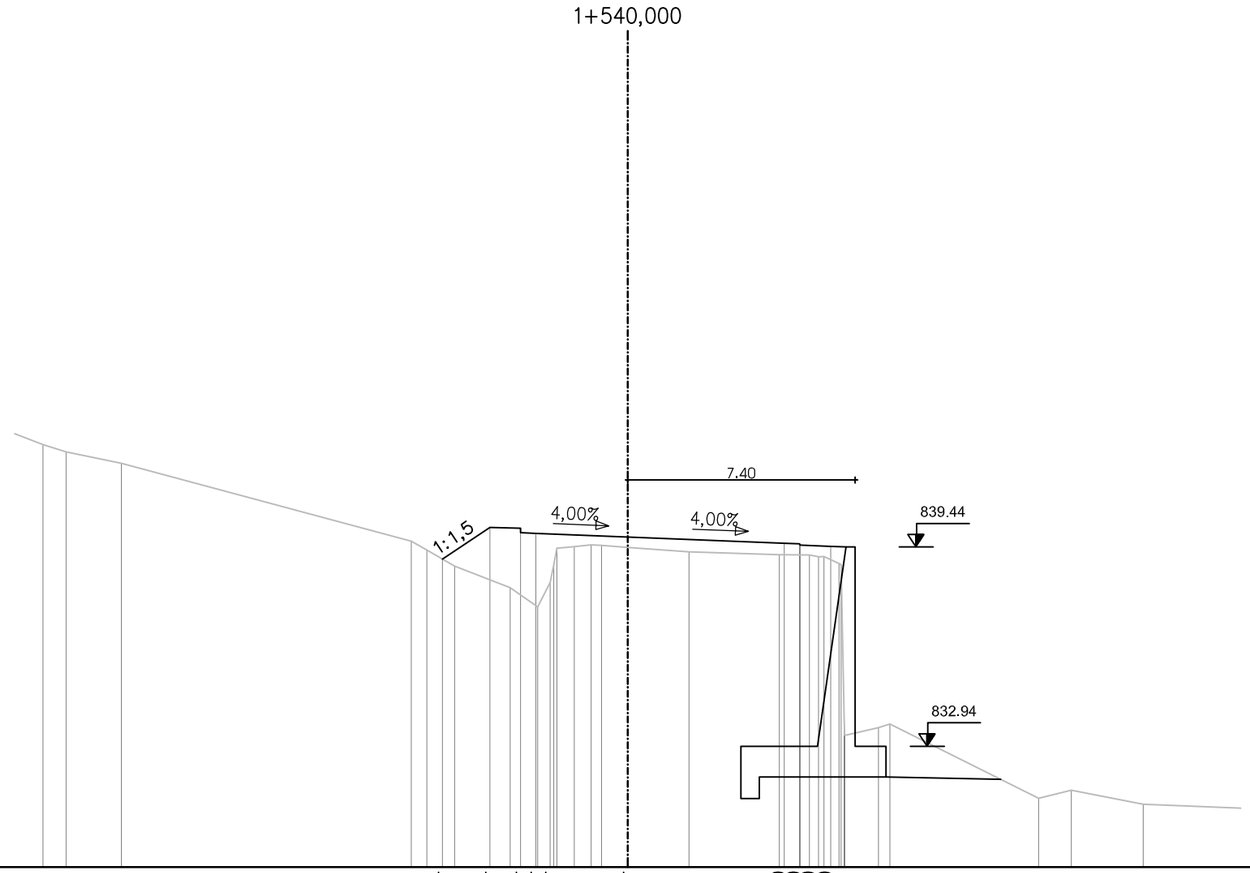

M 1:100

NN 829,00 m

სპროექტო დონე PLANNED ROAD	6,044 839,044 4,500 840,074 3,500 840,054 3,500 839,904 3,000 839,884 0,000 839,764 5,100 839,560 5,600 839,540 5,620 839,500 6,620 839,460
არსებული დონე EXISTING TERRAIN	19,081 842,776 18,329 842,540 16,520 842,164 7,066 839,627 6,557 839,340 5,650 838,818 3,837 838,116 2,939 837,486 2,534 838,281 2,412 838,857 2,316 839,398 1,745 839,447 1,198 839,512 0,859 839,488 0,000 839,426 1,995 839,281 4,943 839,188 5,929 839,181 6,218 839,118 6,509 839,126 6,807 838,826 6,956 838,867 7,064 838,749 7,077 838,293 8,177 838,545 8,548 838,664 13,403 831,247 14,471 831,506 16,811 831,047

დამკვეთი: საქართველოს რეგიონული განვითარებისა და ინფრასტრუქტურის სამინისტრო საქართველოს საავტომობილო გზების დეპარტამენტი EMPLOYER: MINISTRY OF REGIONAL DEVELOPMENT AND INFRASTRUCTURE OF GEORGIA ROADS DEPARTMENT OF GEORGIA	კონსულტანტი: ,,პოქს კონსულტი" GMBH, CONSULTANT: KOCKS CONSULT GMBH,	საავტომობილო გზა: ბათუმი(ანგისა) - ახალციხე მონაკვეთი: ხულო- გოდერძის უღელტეხილი კმ 0+000 - კმ 29+732 Road: Batumi(Angisa) - Akhaltsikhe Section: Khulo-Goderdzi Pass km 0+000 - km 29+732	დ ა ა მ ტ კ ი ც ა: APPROVED:	ნ ა ხ ა ზ ი DRAWING N	CS-CL100-0071
	შ ე ა დ გ ი ნ ა DESIGNED	შ ე ა მ ო წ მ ა CHECKED	განივი პროფილი CROSS SECTION	თ ა რ ი ღ ი DATE	თ ა რ ი ღ ი DATE 2013
				მასშტაბი SCALE 1:200	
				ნახაზის ორიგინალური ზომა ORIGINAL DRAWING SIZE A3	

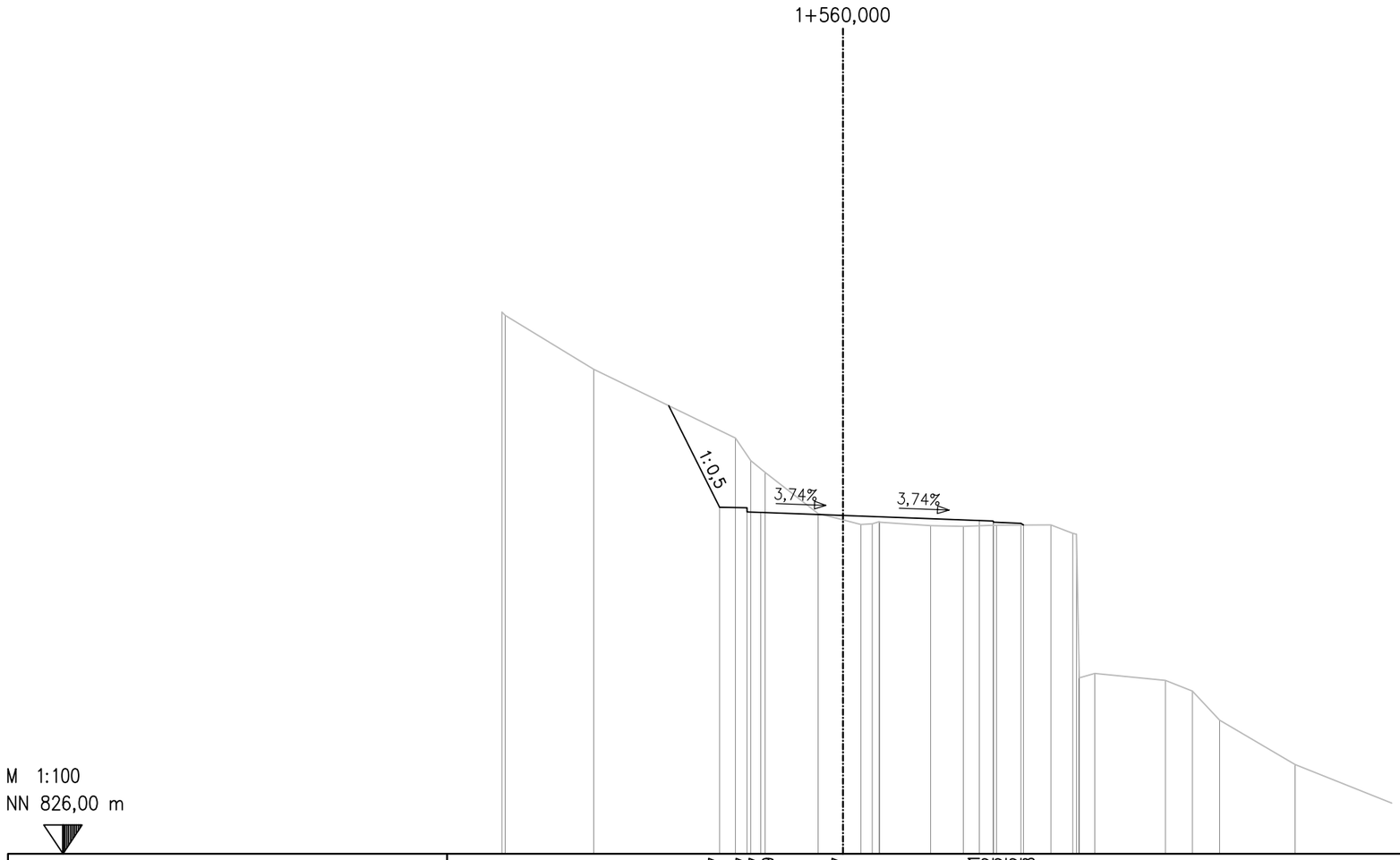
1+560,000
1:0,5
3,74%
3,74%
M 1:100
NN 826,00 m

| | | |

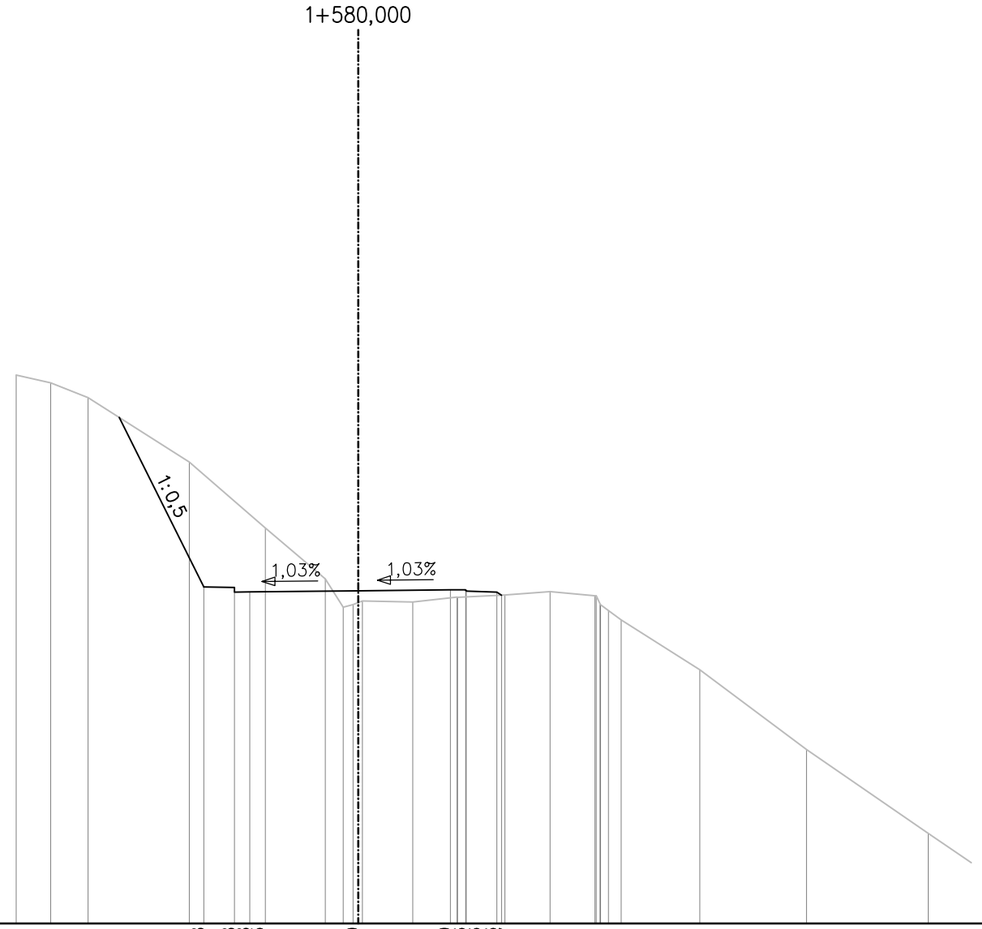

M 1:100

NN 826,00 m

| | | |

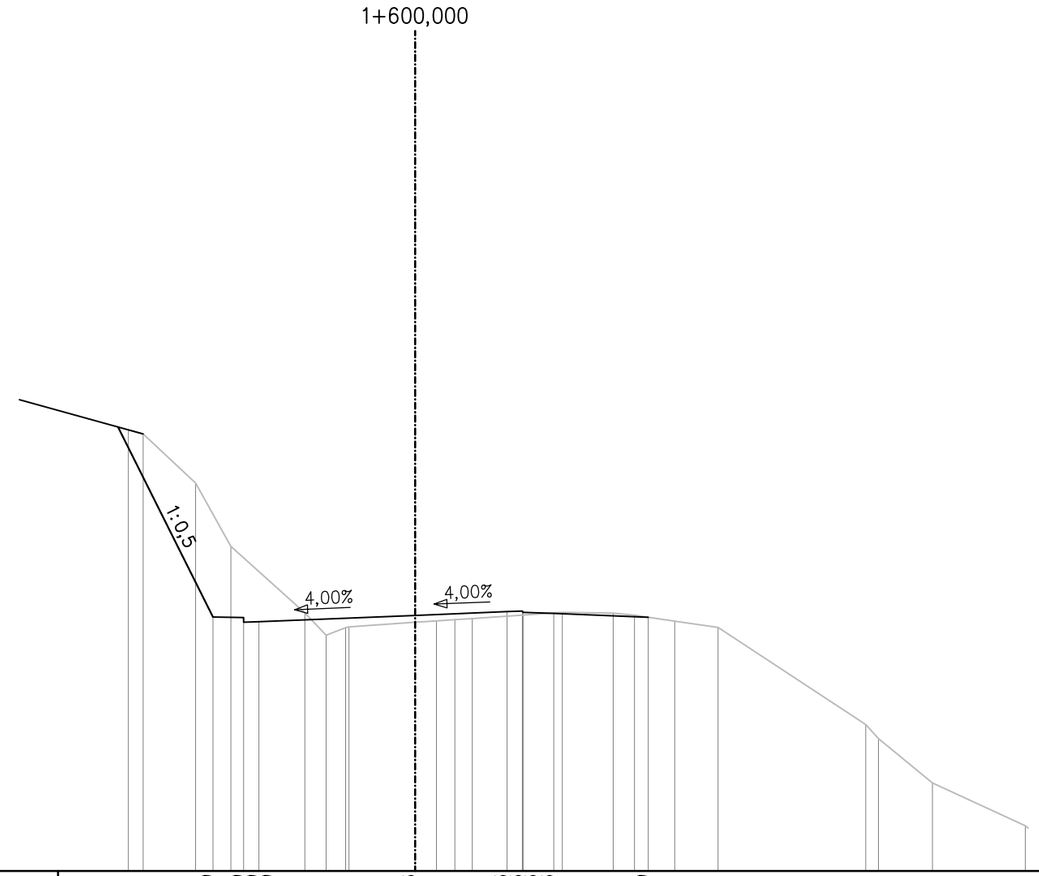

M 1:100

NN 827,00 m

| | | |