

GEORGIA
ROADS DEPARTMENT OF THE MINISTRY OF
REGIONAL DEVELOPMENT AND INFRASTRUCTURE



SECOND SECONDARY AND LOCAL ROADS PROJECT
(SLRP II)

DESIGN DOCUMENTATION

REHABILITATION OF THE SECONDARY ROAD

Agara - Kornisi - Tskinali

km 1 - km 4; km 9 - km 16

VOLUME II.

DRAWINGS

CONTRACT #: SLRP/II/CS/QCBS-04



KOCKS
ENGINEERS

TBILISI 2014

Design composition

Volume I - Explanatory note, Tables of volumes of works

Volume II - Drawings

Volume II- I – Drawings. Cross Sections

Volume III - Confidential cost estimates

Volume IV - Economic analysis

Volume V - Environmental Management Plan

Table of contents

N	Designation
1	Location map
	km 1 – km 4
2/1	Road plan PK 0+00-PK 3+50
2/2	Road plan PK 3+50-PK 7+00
2/3	Road plan PK 7+00-PK 10+50
2/4	Road plan PK 10+50-PK 14+00
2/5	Road plan PK 14+00-PK 17+50
2/6	Road plan PK 17+50-PK 21+00
2/7	Road plan PK 21+00-PK 24+50
2/8	Road plan PK 24+50-PK 28+00
2/9	Road plan PK 28+00-PK 31+50
2/10	Road plan PK 31+50-PK 35+50
2/11	Road plan PK 35+50-PK 39+31
	km 9 – km 16
3/1	Road plan PK 0+00-PK 3+50
3/2	Road plan PK 3+50-PK 7+00
3/3	Road plan PK 7+00-PK 10+50
3/4	Road plan PK 10+50-PK 14+00
3/5	Road plan PK 14+00-PK 17+50
3/6	Road plan PK 17+50-PK 21+00
3/7	Road plan PK 21+00-PK 24+50
3/8	Road plan PK 24+50-PK 28+00
3/9	Road plan PK 28+00-PK 31+50
3/10	Road plan PK 31+50-PK 35+00
3/11	Road plan PK 35+00-PK 38+50
3/12	Road plan PK 38+50-PK 42+00
3/13	Road plan PK 42+00-PK 45+50
3/14	Road plan PK 45+50-PK 49+00
3/15	Road plan PK 49+00-PK 52+50

N	Designation
3/16	Road plan PK 52+50-PK 56+00
3/17	Road plan PK 56+00-PK 59+50
3/18	Road plan PK 59+50-PK 63+00
3/19	Road plan PK 63+00-PK 66+50
3/20	Road plan PK 66+50-PK 70+00
3/21	Road plan PK 70+00-PK 73+50
3/22	Road plan PK 73+50-PK 76+78
	km 1 – km 4
4/1	Longitudinal profile PK 0+00-PK 7+00
4/2	Longitudinal profile PK 7+00-PK 14+00
4/3	Longitudinal profile PK 14+00-PK 21+00
4/4	Longitudinal profile PK 21+00-PK 28+00
4/5	Longitudinal profile PK 28+00-PK 35+00
4/6	Longitudinal profile PK 35+00-PK 39+31
	km 9 – km 16
5/1	Longitudinal profile PK 0+00-PK 7+00
5/2	Longitudinal profile PK 7+00-PK 14+00
5/3	Longitudinal profile PK 14+00-PK 21+00
5/4	Longitudinal profile PK 21+00-PK 28+00
5/5	Longitudinal profile PK 28+00-PK 35+00
5/6	Longitudinal profile PK 35+00-PK 42+00
5/7	Longitudinal profile PK 42+00-PK 49+00
5/8	Longitudinal profile PK 49+00-PK 56+00
5/9	Longitudinal profile PK 56+00-PK 63+00
5/10	Longitudinal profile PK 63+00-PK 70+00
5/11	Longitudinal profile PK 70+00-PK 76+78
	km 1 – km 4; km 9 – km 16
6/1-2	Road pavement structures
	km 1 – km 4
7/1	PK 1+27 Construction of reinforce concrete culvert body cr.sec. 1.2x0.7 m L=12.23 m
7/2	PK 1+27 Reinforcing of reinforced concrete culvert body cr.sec.1.2x0.7 m

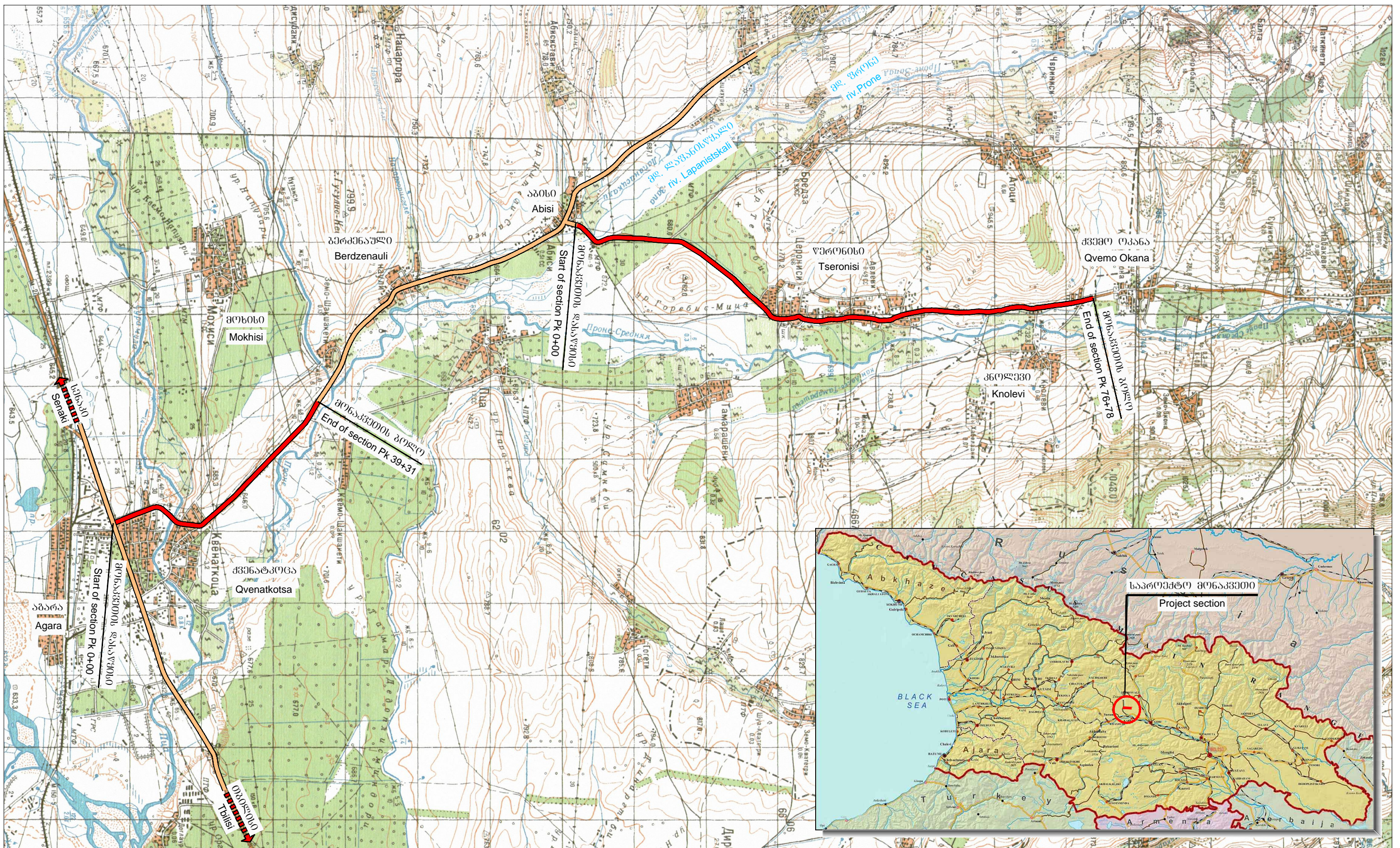
N	Designation
7/3	PK 1+27 Structures of reinforced concrete cover slab
8/1	PK 4+65 Construction of reinforced concrete culvert cr.sec. 1.2x0.7 m L=12.23 m
8/2	PK 4+65 Reinforcing of reinforced concrete culvert body cr.sec. 1.2x0.7 m
8/3	PK 4+65 Structures of reinforced concrete cover slab
9/1	PK 10+17 Construction of reinforced concrete culvert cr.sec. 1.2x0.7 m L=12.44 m
9/2	PK 10+17 Reinforcing of reinforced concrete culvert body cr.sec. 1.2x0.7 m
9/3	PK 10+17 Structures of reinforced concrete cover slab
10/1	PK 11+67 Construction of reinforced concrete culvert cr.sec.1.2x0.7 m L=12.33 m
10/2	PK 11+67 Reinforcing of reinforced concrete culvert body cr.sec.1.2x0.7 m
10/3	PK 11+67 Structures of reinforced concrete cover slab
11/1	PK 12+85 Construction of reinforced concrete culvert cr.sec. 1.2x0.7 m L=11.23 m
11/2	PK 12+85 Reinforcing of reinforced concrete culvert body cr.sec. 1.2x0.7 m
11/3	PK 12+85 Structures of reinforced concrete cover slab
12/1	PK 13+83 Construction of reinforced concrete culvert cr.sec. 1.2x0.7 m L=12.23 m
12/2	PK 13+83 Reinforcing of reinforced concrete culvert body cr.sec.1.2x0.7 m
12/3	PK 13+83 Structures of reinforced concrete cover slab
13/1	PK 15+83 Construction of reinforced concrete culvert cr.sec.1.2x0.7 m L=11.23 m
13/2	PK 15+83 Reinforcing of reinforced concrete culvert body cr.sec.1.2x0.7 m
13/3	PK 15+83 Structures of reinforced concrete cover slab
14/1	PK 19+68 Construction of reinforced concrete culvert cr.sec. 1.2x0.7 m L=11.23 m
14/2	PK 19+68 Reinforcing of reinforced concrete culvert body cr.sec.1.2x0.7 m
14/3	PK 19+68 Structures of reinforced concrete cover slab
15/1	PK 23+00 Construction of reinforced concrete culvert cr.sec. 1.2x0.7 m L=11.23 m
15/2	PK 23+00 Reinforcing of reinforced concrete culvert body cr.sec.1.2x0.7 m
15/3	PK 23+00 Structures of reinforced concrete cover slab
16/1	PK 23+84 Construction of reinforced concrete culvert cr.sec. 1.2x0.7 m L=11.23 m
16/2	PK 23+84 Reinforcing of reinforced concrete culvert body cr.sec.1.2x0.7 m
16/3	PK 23+84 Structures of reinforced concrete cover slab
17/1	PK 24+80 Construction of reinforced concrete culvert cr.sec. 1.2x0.7 m L=11.23 m
17/2	PK 24+80 Reinforcing of reinforced concrete culvert body cr.sec.1.2x0.7 m
17/3	PK 24+80 Structures of reinforced concrete cover slab

N	Designation
18/1	PK 25+32 Construction of reinforced concrete culvert cr.sec. 1.2x0.7 m L=11.23 m
18/2	PK 25+32 Reinforcing of reinforced concrete culvert body cr.sec. 1.2x0.7 m
18/3	PK 25+32 Structures of reinforced concrete cover slab
19	PK 26+88 Construction of reinforced concrete culvert d=1.0 m L=14 m
20/1	PK 30+60 Construction of reinforced concrete culvert cr.sec.1.2x0.7 m L=11.23 m
20/2	PK 30+60 Reinforcing of reinforced concrete culvert body cr.sec. 1.2x0.7 m
20/3	PK 30+60 Structures of reinforced concrete cover slab
21/1	PK 31+40 Construction of reinforced concrete culvert cr.sec. 1.2x0.7 m L=11.23 m
21/2	PK 31+40 Reinforcing of reinforced concrete culvert body cr.sec.1.2x0.7 m
21/3	PK 31+40 Structures of reinforced concrete cover slab
22	PK 36+40 Construction of reinforced concrete culvert d=1.0 m L=14 m
	km 9 – km 16
23/1	Bridge over the river Prone PK 3+71.60. Structure of bridge deck
23/2	Structure of reinforced concrete slab at the movement joint
23/3	Structure of sidewalk blocks and layout scheme
23/4	Reinforcement of sidewalk block
23/5	Structure of steel railing sections
23/6	Repair of backwall of the abutments
23/7-1	Conjunction of bridge with embankment
23/7-2	Conjunction of bridge with embankment
23/7-3	Conjunction of bridge with embankment
23/8	Construction of sidewalk on the abutments
23/9	Structure of casing and belt of regulation walls
23/10	Structure of riprap by regulation wall
24/1	PK 6+90 Construction of reinforced-concrete culvert cr.sec.1.2x0.7 m L=18.26 m
24/2	PK 6+90 Reinforcing of reinforced concrete culvert body cr.sec. 1.2x0.7 m
24/3	PK 6+90 Structure of reinforced concrete cover slab
25/1	PK 14+95.75 Construction of reinforced-concrete culvert cr.sec. 1.2x0.7 m L=16.23 m
25/2	PK 14+95.75 Reinforcing of reinforced concrete culvert body cr.sec. 1.2x0.7 m
25/3	PK 14+95.75 Structure of reinforced concrete cover slab
26	PK 16+79.66 Construction of reinforced-concrete culvert d=1.0 m L=16 m

N	Designation
27	PK 28+46.2 Construction of reinforced-concrete culvert d=1.0m L=12.0m
28/1	PK 31+14.7 Construction of reinforced-concrete culvert cr. sec. 1.2x0.7 m L=10.0m
28/2	PK 31+14.7 Reinforcing of reinforced concrete culvert body cr. sec. 1.2x0.7 m
28/3	PK 31+14.7 Structure of reinforced concrete cover slab
29/1	PK 32+83.2 Construction of reinforced-concrete culvert cr. sec. 1.2x0.7 m L=11.0m
29/2	PK 32+83.2 Reinforcing of reinforced concrete culvert body cr. sec. 1.2x0.7 m
29/3	PK 32+83.2 Structure of reinforced concrete cover slab
30/1	PK 33+40.1 Construction of reinforced-concrete culvert cr. sec. 1.2x0.7 m L=10.0m
30/2	PK 33+40.1 Reinforcing of reinforced concrete culvert body cr. sec. 1.2x0.7 m
30/3	PK 33+40.1 Structure of reinforced concrete cover slab
31/1	PK 36+61.20 Construction of reinforced-concrete culvert cr. sec. 2.0x0.7 m L=12.20 m
31/2	PK 36+61.20 Reinforcing of reinforced concrete culvert body cr. sec. 2.0x0.7 m
31/3	PK 36+61.20 Structure of reinforced concrete cover slab
31/4	PK 36+61.20 Structure of reinforced concrete well
31/5	PK 36+61.20 Reinforcing of reinforced concrete well
32/1	PK 39+19 Construction of reinforced-concrete culvert cr. sec. 1.2x0.7 m L=10.0m
32/2	PK 39+19 Reinforcing of reinforced concrete culvert body cr. sec. 1.2x0.7 m
32/3	PK 39+19 Structure of reinforced concrete cover slab
33/1	PK 46+04.8 Construction of reinforced-concrete culvert cr. sec. 1.2x0.7 m L=10.0m
33/2	PK 46+04.8 Reinforcing of reinforced concrete culvert body cr. sec. 1.2x0.7 m
33/3	PK 46+04.8 Structure of reinforced concrete cover slab
34	PK 47+09.4 Construction of reinforced-concrete culvert d=1.0m L=10.0m
35	PK 55+85.4 Construction of reinforced-concrete culvert d=1.0m L=14.0m
36	PK 58+07 Construction of reinforced-concrete culvert d=1.0m L=10.0m
37	PK 62+57 Construction of reinforced-concrete culvert d=1.0m L=16.0m
38	PK 66+07.10 Construction of reinforced-concrete culvert d=1.0 m L=12 m
39	PK 67+84 Construction of reinforced-concrete culvert d=1.0 m L=10 m
40	PK 72+30 Construction of reinforced-concrete culvert d=1.0 m L=10 m
41/1	PK 76+18.80 Construction of reinforced-concrete culvert cr. sec. 1.2x0.7 m L=13.23 m
41/2	PK 76+18.80 Reinforcing of reinforced concrete culvert body cr. sec. 1.2x0.7 m
41/3	PK 76+18.80 Structure of reinforced concrete cover slab

N	Designation
	km 1 – km 4; km 9 – km 16
42/1-4	Lower concrete retaining wall
43/1-2	Lower gabion retaining wall
44	Concrete ditch
45	Junctions
46	Yard entrances
47	Sidewalks
48/1-4	Bust stop
	km 1 – km 4
49/1	Layout of road signs, pavement marking and safety barriers PK 0+00-PK 3+50
49/2	Layout of road signs, pavement marking and safety barriers PK 3+50-PK 7+00
49/3	Layout of road signs, pavement marking and safety barriers PK 7+00-PK 10+50
49/4	Layout of road signs, pavement marking and safety barriers PK 10+50-PK 14+00
49/5	Layout of road signs, pavement marking and safety barriers PK 14+00-PK 17+50
49/6	Layout of road signs, pavement marking and safety barriers PK 17+50-PK 21+00
49/7	Layout of road signs, pavement marking and safety barriers PK 21+00-PK 24+50
49/8	Layout of road signs, pavement marking and safety barriers PK 24+50-PK 28+00
49/9	Layout of road signs, pavement marking and safety barriers PK 28+00-PK 31+50
49/10	Layout of road signs, pavement marking and safety barriers PK 31+50-PK 35+50
49/11	Layout of road signs, pavement marking and safety barriers PK 35+50-PK 39+31
	km 9 – km 16
50/1	Layout of road signs, pavement marking and safety barriers PK 0+00-PK 3+50
50/2	Layout of road signs, pavement marking and safety barriers PK 3+50-PK 7+00
50/3	Layout of road signs, pavement marking and safety barriers PK 7+00-PK 10+50
50/4	Layout of road signs, pavement marking and safety barriers PK 10+50-PK 14+00
50/5	Layout of road signs, pavement marking and safety barriers PK 14+00-PK 17+50
50/6	Layout of road signs, pavement marking and safety barriers PK 17+50-PK 21+00
50/7	Layout of road signs, pavement marking and safety barriers PK 21+00-PK 24+50
50/8	Layout of road signs, pavement marking and safety barriers PK 24+50-PK 28+00
50/9	Layout of road signs, pavement marking and safety barriers PK 28+00-PK 31+50
50/10	Layout of road signs, pavement marking and safety barriers PK 31+50-PK 35+50

N	Designation
50/11	Layout of road signs, pavement marking and safety barriers PK 35+50-PK 38+50
50/12	Layout of road signs, pavement marking and safety barriers PK 38+50-PK 42+00
50/13	Layout of road signs, pavement marking and safety barriers PK 42+00-PK 45+50
50/14	Layout of road signs, pavement marking and safety barriers PK 45+50-PK 49+00
50/15	Layout of road signs, pavement marking and safety barriers PK 49+00-PK 52+50
50/16	Layout of road signs, pavement marking and safety barriers PK 52+50-PK 56+00
50/17	Layout of road signs, pavement marking and safety barriers PK 56+00-PK 59+50
50/18	Layout of road signs, pavement marking and safety barriers PK 59+50-PK 63+00
50/19	Layout of road signs, pavement marking and safety barriers PK 63+00-PK 66+50
50/20	Layout of road signs, pavement marking and safety barriers PK 66+50-PK 70+00
50/21	Layout of road signs, pavement marking and safety barriers PK 70+00-PK 73+50
50/22	Layout of road signs, pavement marking and safety barriers PK 73+50-PK 76+78
51/1-10	Road signs of individual design
52	Typical samples of horizontal line marking
53	Scheme of installation of standard road signs and road signs of individual design
54	Installation of design concrete parapets of special profile (one-sided 3 m) on continuous foundation
55/1	Structure of safety barriers of steel cable 11 ДО - ТМ
55/2	Posts of safety barriers of steel cable СД-6, СД-7, СД-8
55/3	Compensator of steel spring
55/4	Tightening device, tension bar Т-1 and tension bar with an eye Т-2 of steel cable barrier
55/5	Restrainer СЖ-1 and СЖ-2 of steel cable barrier
56	Rumble strip ("Sleeping policeman")
57/1-2	Traffic regulation scheme for carrying out road works





პროექტის აღწერა
Legend

- საპროექტო მოწოდება / Project section
- არსებული გზა / Existing road

საპროექტო რეგიონული განვითარებისა და ინფრასტრუქტურის სამინისტრო
საპროექტო რეგიონული საავტომობილო გზების დეპარტამენტი
MINISTRY OF REGIONAL DEVELOPMENT AND INFRASTRUCTURE OF GEORGIA
ROADS DEPARTMENT OF GEORGIA

კონსულტანტები
CONSULTANTS

საპროექტო
GEORGIA

ინჟინერები
GERMANY

საავტომობილო გზა: აგარა-კორნისი-ტყინვალი კმ 1 - კმ 4, კმ 9 - კმ 16
Road: Agara-Kornisi-Tskhinvali km 1 - km 4, km 9 - km 16

აგარა-კორნისი-ტყინვალი რეგიონის რუკა
Location map

დაამტკიცა:
APPROVED:

თარიღი
DATE

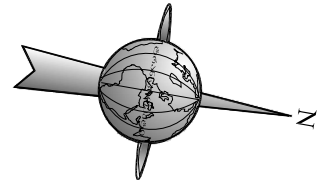
განახალი
DRAWING N 1

თარიღი
DATE 2014

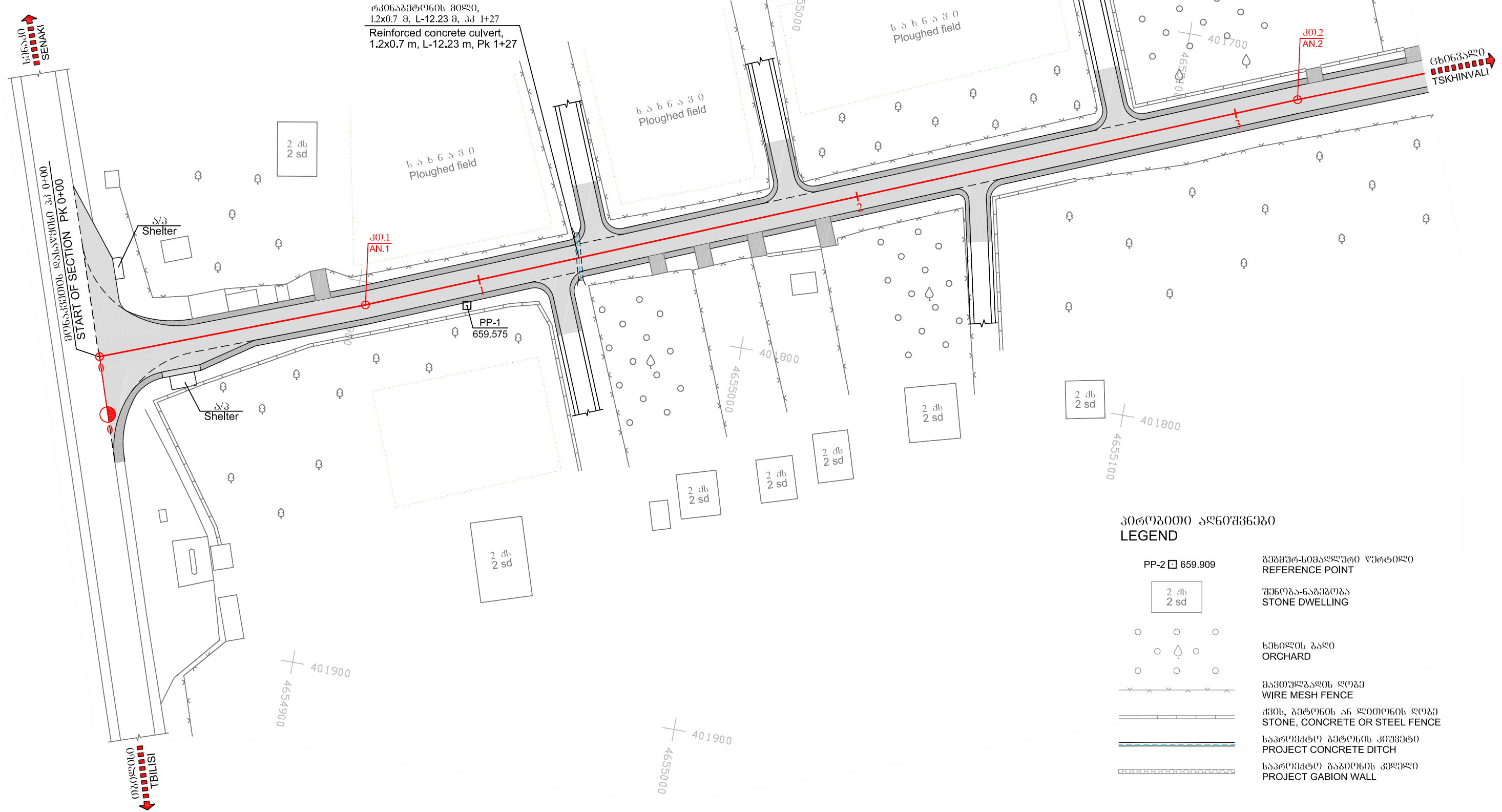
მასშტაბი 1:50 000
SCALE

ნახაზის ორიგინალური ზომა
ORIGINAL DRAWING SIZE A3

km 1 - km 4



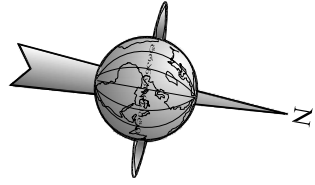
სოფ. კვენატკოტა
VILL. KVENATKOTSA



პირობითი აღნიშვნები
LEGEND

- PP-2 659.909 რეფერენს-პუნტი ვერტიკალი
REFERENCE POINT
- 2 ძს
2 sd შენიან-ნაგებობა
STONE DWELLING
- ხეობის პატი
ORCHARD
- მავთულგალის ღობე
WIRE MESH FENCE
- ქვის, ბეტონის ან ლითონის ღობე
STONE, CONCRETE OR STEEL FENCE
- საპროექტო გუბონის კონკრეტი
PROJECT CONCRETE DITCH
- საპროექტო გაბიონის კედელი
PROJECT GABION WALL

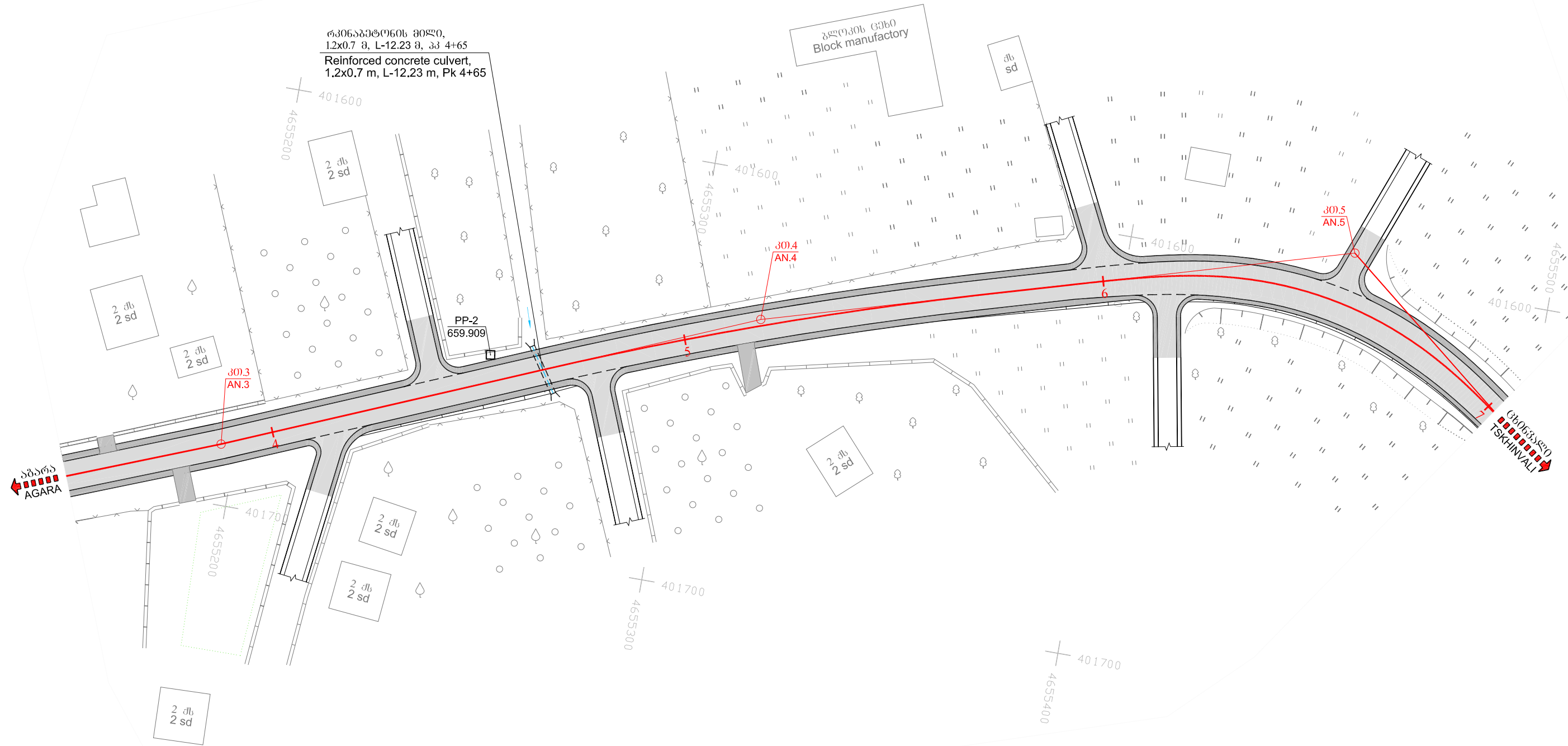
<p>საქართველოს რეგიონული განვითარებისა და ინფრასტრუქტურის სამინისტრო საქართველოს საავტომობილო გზების დეპარტამენტი MINISTRY OF REGIONAL DEVELOPMENT AND INFRASTRUCTURE OF GEORGIA ROADS DEPARTMENT OF GEORGIA</p>	<p>კონსულტანტები CONSULTANTS</p>	<p>საავტომობილო გზა: აგარა-კორნისი-ცხიშვილი კმ 1 - კმ 4; კმ 9 - კმ 16 შენიშვნა: კმ 1 - კმ 4</p> <p>Road: Agara-Kornisi-Tskhinvali km 1 - km 4; km 9 - km 16 Section: km 1 - km 4</p>	<p>დაამტკიცა: APPROVED:</p>	<p>ნახაზი DRAWING N 2/1</p>
	<p>საქართველო GEORGIA</p> <p>გერმანია GERMANY</p>	<p>გზის გეგმა კმ 0+00 - კმ 3+50 Plan of road Pk 0+00 - Pk 3+50</p>	<p>თარიღი DATE</p>	<p>მასშტაბი 1:1000 SCALE</p> <p>ნახაზის ორიგინალური ზომა ORIGINAL DRAWING SIZE A3</p>



სოფ. ქვენატკოცა
VILL. KVENATKOTSA

რკინბეტოვანი მილი,
1,2x0,7 მ, L-12,23 მ, პკ 4+65
Reinforced concrete culvert,
1,2x0,7 m, L-12,23 m, Pk 4+65

ბლოკის ცხობი
Block manufactory



აგარა
AGARA

ცხობი
TSKHINVALI



საქართველოს რეგიონული განვითარებისა და ინფრასტრუქტურის სამინისტრო
საქართველოს სანავთობო-ტრანსპორტის დეპარტამენტი
MINISTRY OF REGIONAL DEVELOPMENT AND INFRASTRUCTURE OF GEORGIA
ROADS DEPARTMENT OF GEORGIA

კონსულტანტები CONSULTANTS



საქართველო
GEORGIA

KOCKS
ENGINEERS

გერმანია
GERMANY

სანავთობო-ტრანსპორტული გზა: აგარა-ქორნისი-ცხობის-კმ 1 - კმ 4; კმ 9 - კმ 16
შენიშვნა: კმ 1 - კმ 4

Road: Agara-Kornisi-Tskhinvali km 1 - km 4; km 9 - km 16
Section: km 1 - km 4

გზის გეგმა
პკ 3+50 - პკ 7+00
Plan of road
Pk 3+50 - Pk 7+00

დასაშვანებული
APPROVED:

თარიღი
DATE

ნახაზი
DRAWING N

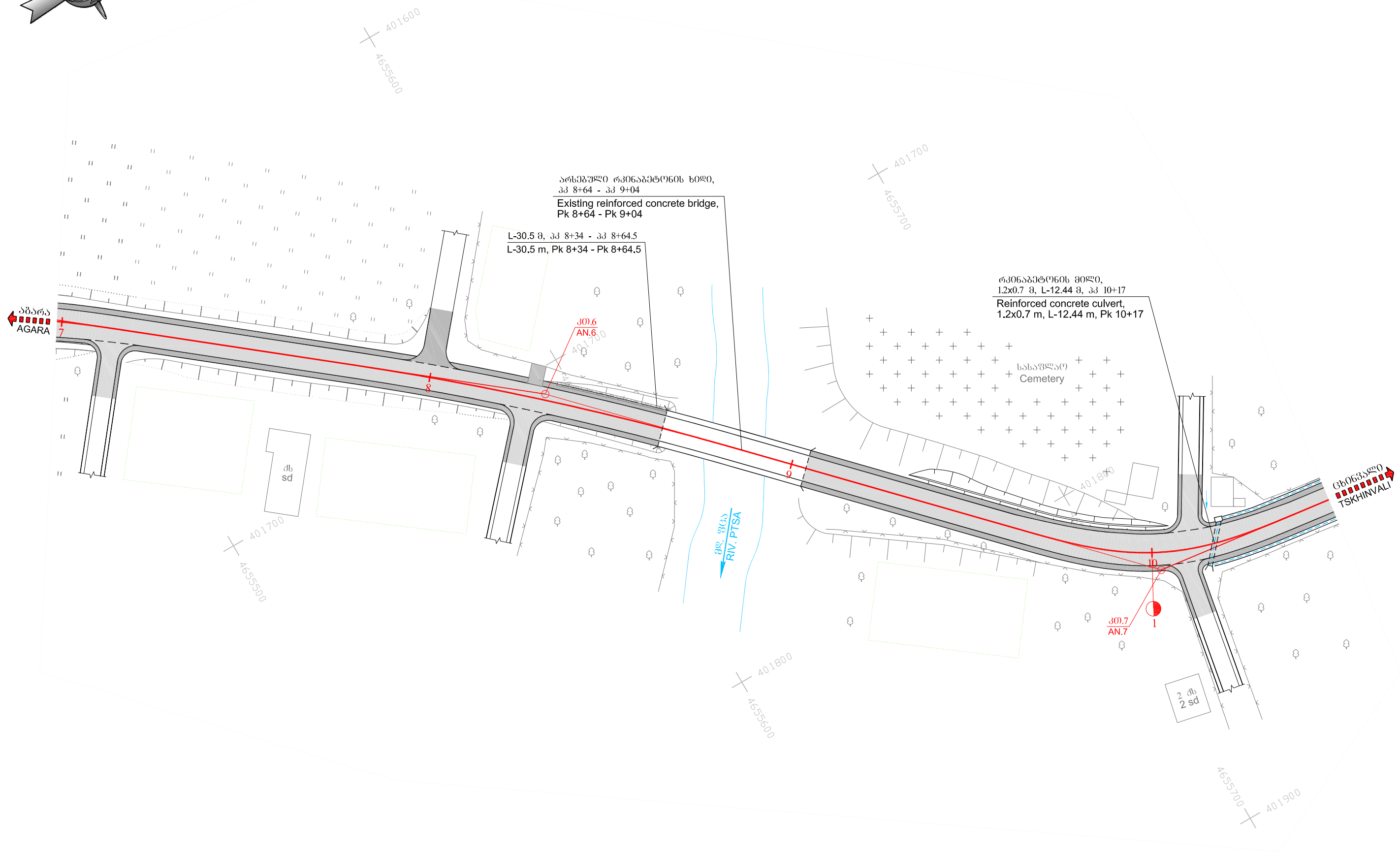

თარიღი
DATE

მასშტაბი
SCALE 1:1000

ნახაზის ორიგინალური ზომა
ORIGINAL DRAWING SIZE A3

2/2

2014






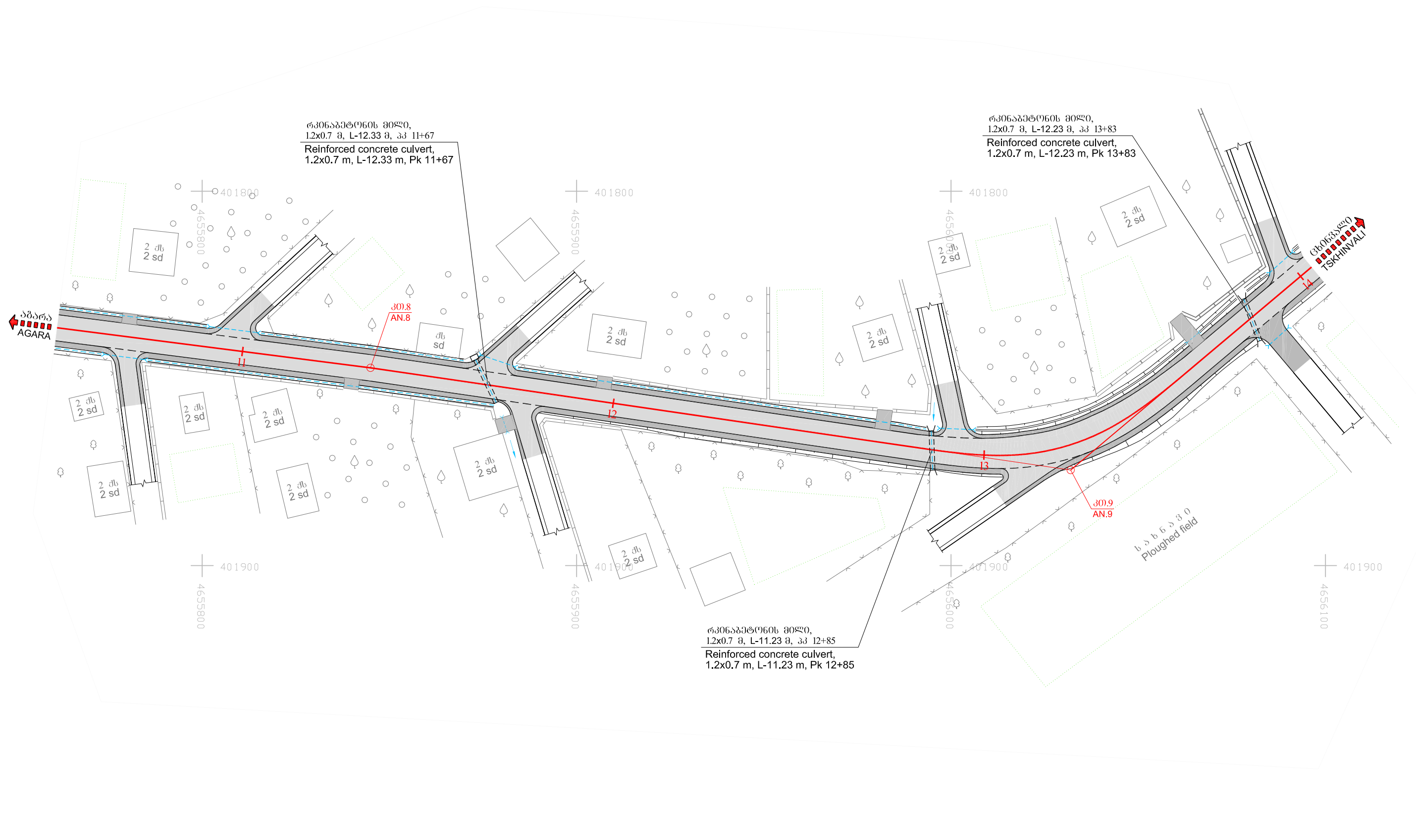
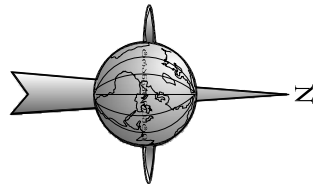
არსებული რკინაბეტონის ხიდი,
პკ 8+64 - პკ 9+04
Existing reinforced concrete bridge,
Pk 8+64 - Pk 9+04

L-30.5 მ, პკ 8+34 - პკ 8+64.5
L-30.5 m, Pk 8+34 - Pk 8+64.5

რკინაბეტონის მილი,
1.2x0.7 მ, L-12.44 მ, პკ 10+17
Reinforced concrete culvert,
1.2x0.7 m, L-12.44 m, Pk 10+17

სახსრული
Cemetery

 <p>საქართველოს რეგიონული განვითარებისა და ინფრასტრუქტურის სამინისტრო საქართველოს სავაჭრო-ეკონომიკური განვითარების დეპარტამენტი MINISTRY OF REGIONAL DEVELOPMENT AND INFRASTRUCTURE OF GEORGIA ROADS DEPARTMENT OF GEORGIA</p>	<p>კონსულტანტები CONSULTANTS</p>	<p>საავტორიტეტო გზა: აგარა-კორნისი-ტსხინვალი კმ 1 - კმ 4; კმ 9 - კმ 16 შტეტონი: კმ 1 - კმ 4 Road: Agara-Kornisi-Tskhinvali km 1 - km 4; km 9 - km 16 Section: km 1 - km 4</p>	<p>დაამტკიცა: APPROVED:</p>	<p>განახობა DRAWING N</p>	<p>2/3</p>
	 <p>საქართველო GEORGIA</p>	 <p>გერმანია GERMANY</p>	<p>გზის გეგმა პკ 7+00 - პკ 10+50 Plan of road Pk 7+00 - Pk 10+50</p>	<p>თარიღი DATE</p>	<p>თარიღი DATE</p>
				<p>მასშტაბი SCALE 1:1000</p>	<p>ნახაზის ორიგინალური ზომა ORIGINAL DRAWING SIZE A3</p>



რკინაბეტონის მიწი,
1.2x0.7 მ, L-12.33 მ, პკ 11+67
Reinforced concrete culvert,
1.2x0.7 m, L-12.33 m, Pk 11+67




რკინაბეტონის მიწი,
1.2x0.7 მ, L-12.23 მ, პკ 13+83
Reinforced concrete culvert,
1.2x0.7 m, L-12.23 m, Pk 13+83

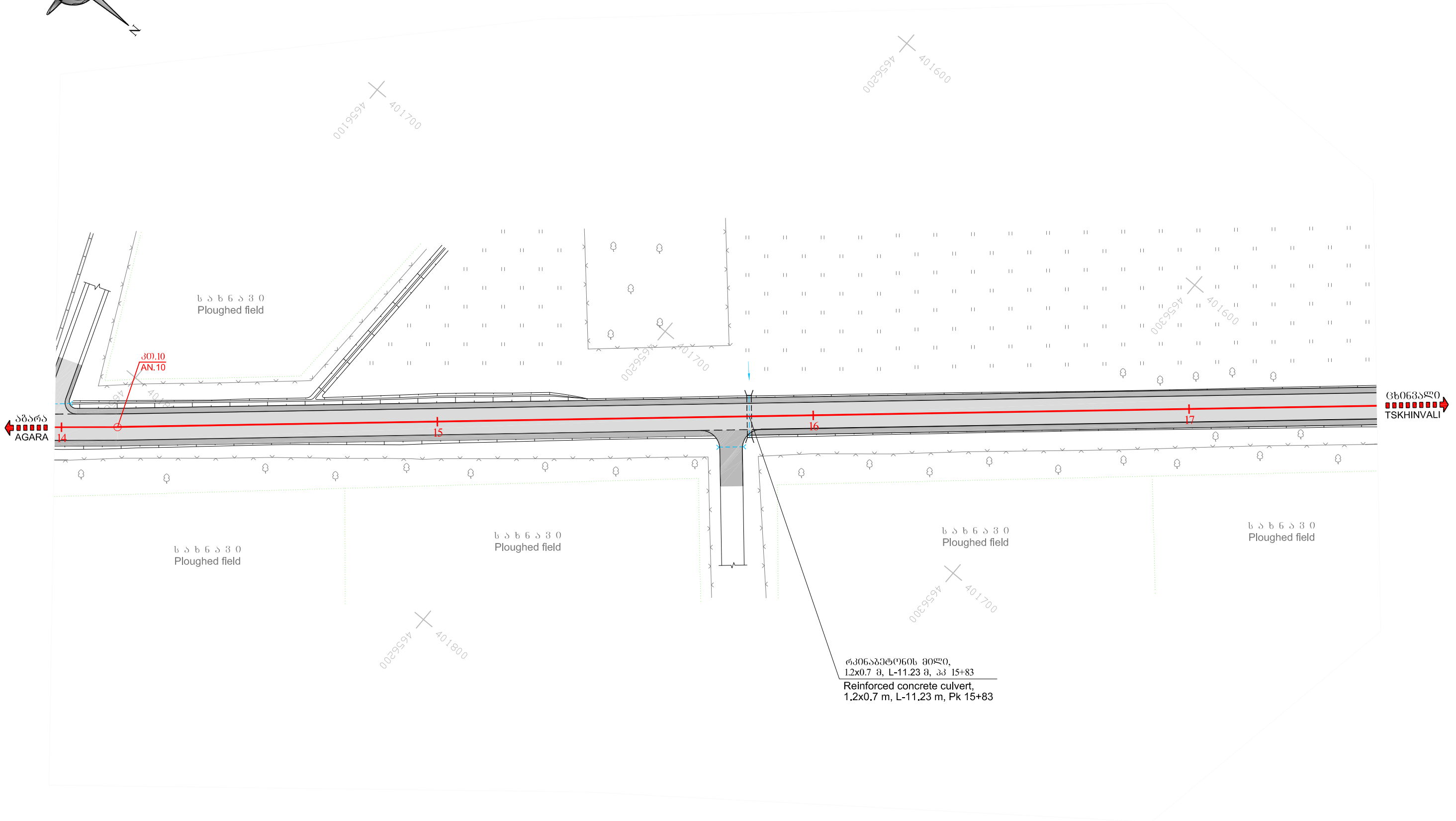
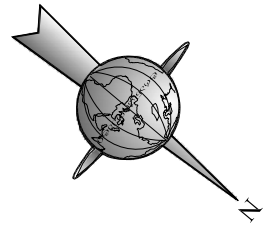
რკინაბეტონის მიწი,
1.2x0.7 მ, L-11.23 მ, პკ 12+85
Reinforced concrete culvert,
1.2x0.7 m, L-11.23 m, Pk 12+85


აგარა
AGARA



ცხინვალი
TSKHINVALI

დაჭრილი
Ploughed field

 <p>საქართველოს რეგიონული განვითარებისა და ინფრასტრუქტურის სამინისტრო საქართველოს სანავთობრივო გზების დეპარტამენტი MINISTRY OF REGIONAL DEVELOPMENT AND INFRASTRUCTURE OF GEORGIA ROADS DEPARTMENT OF GEORGIA</p>	<p>კონსულტანტები CONSULTANTS</p>  <p>საქართველო GEORGIA</p>  <p>გერმანია GERMANY</p>		<p>სანავთობრივო გზა: აგარა-ყოფნის-ცხინვალი კმ 1 - კმ 4; კმ 9 - კმ 16 მონაკვეთი: კმ 1 - კმ 4</p> <p>Road: Agara-Kornisi-Tskhinvali km 1 - km 4; km 9 - km 16 Section: km 1 - km 4</p>	<p>დასამტკიცება: APPROVED:</p>	<p>ნახაზი DRAWING N 2/4</p>
	<p>გზის გეგმა პკ 10+50 - პკ 14+00 Plan of road Pk 10+50 - Pk 14+00</p>		<p>თარიღი DATE</p>	<p>მასშტაბი 1:1000 SCALE 1:1000</p> <p>ნახაზის ორიგინალური ზომა ORIGINAL DRAWING SIZE A3</p>	




 საქართველოს რეგიონული განვითარებისა და ინფრასტრუქტურის სამინისტრო
 საქართველოს სანავთობიერო გზების დეპარტამენტი
 MINISTRY OF REGIONAL DEVELOPMENT AND INFRASTRUCTURE OF GEORGIA
 ROADS DEPARTMENT OF GEORGIA

კონსულტანტები CONSULTANTS


 საქართველო GEORGIA
 გერმანია GERMANY

სანავთობიერო გზა: აგარა-კორნისი-ცხინვალი კმ 1 - კმ 4; კმ 9 - კმ 16
 გონაკვეთი: კმ 1 - კმ 4
 Road: Agara-Kornisi-Tskhinvali km 1 - km 4; km 9 - km 16
 Section: km 1 - km 4
 გზის გეგმა
 კმ 14+00 - კმ 17+50
 Plan of road
 Pk 14+00 - Pk 17+50

დანართი APPROVED:
 თარიღი DATE
 მასშტაბი 1:1000
 ნახაზის ორიგინალური ზომა ORIGINAL DRAWING SIZE A3

ნახაზი DRAWING N 2/5
 თარიღი DATE 2014